




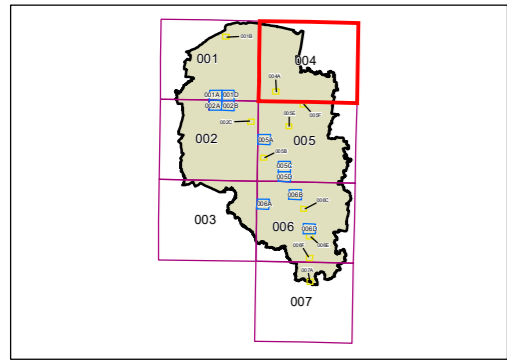
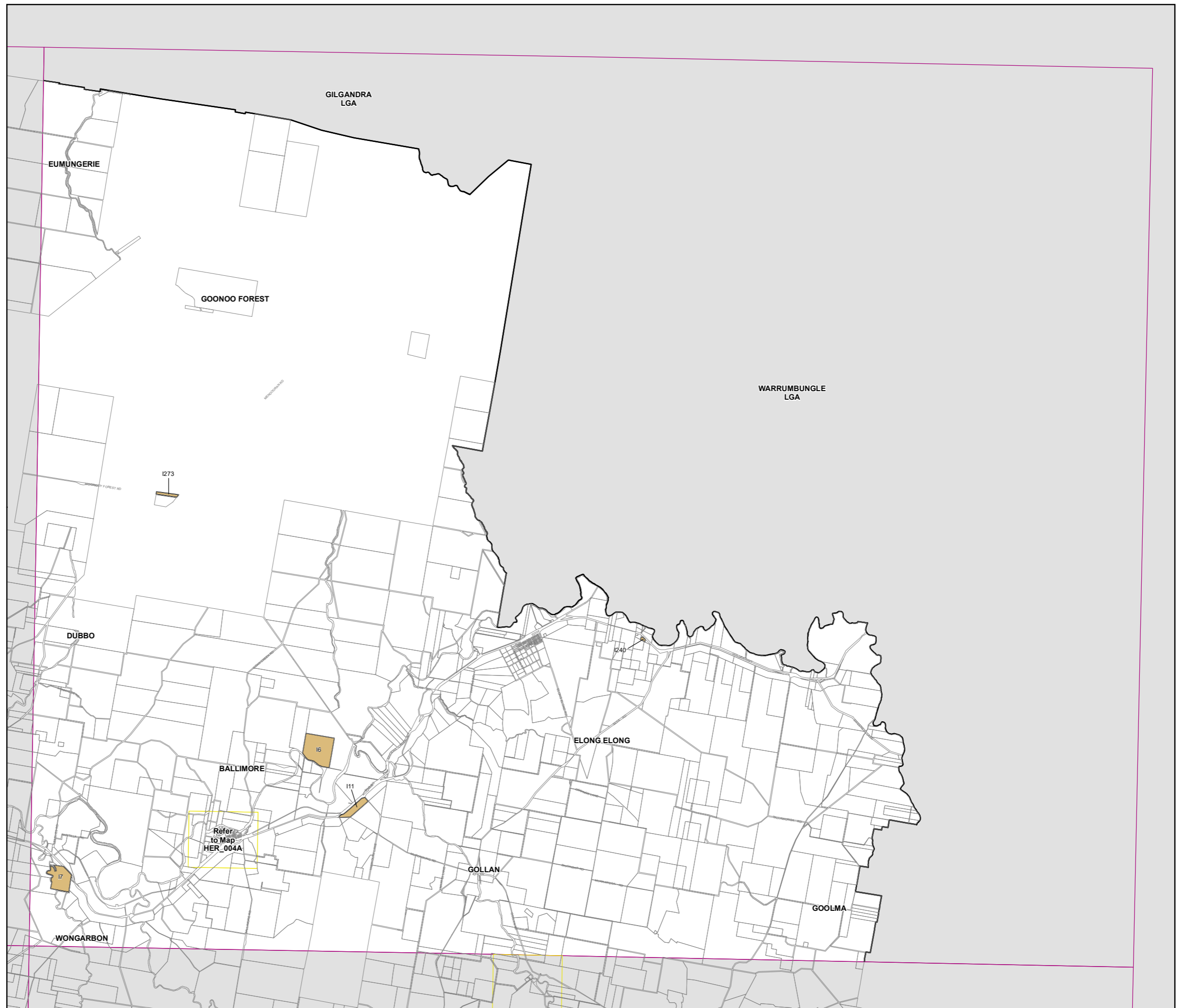
Heritage Map  
- Sheet HER\_004

**Heritage**

-  Conservation Area - General
-  Item - General

**Cadastral**

-  Cadastral 14/03/2022 © Spatial Services



Projection: GDA 1994  
MGA Zone 55

Scale: 1:160,000 @ A3

Map Identification Number: 5301\_COM\_HER\_004\_160\_20220314