



Dubbo Regional Local Environmental Plan 2022


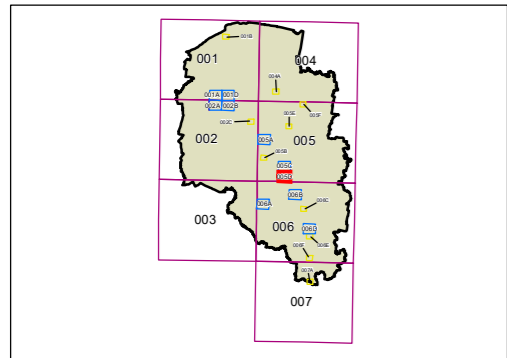
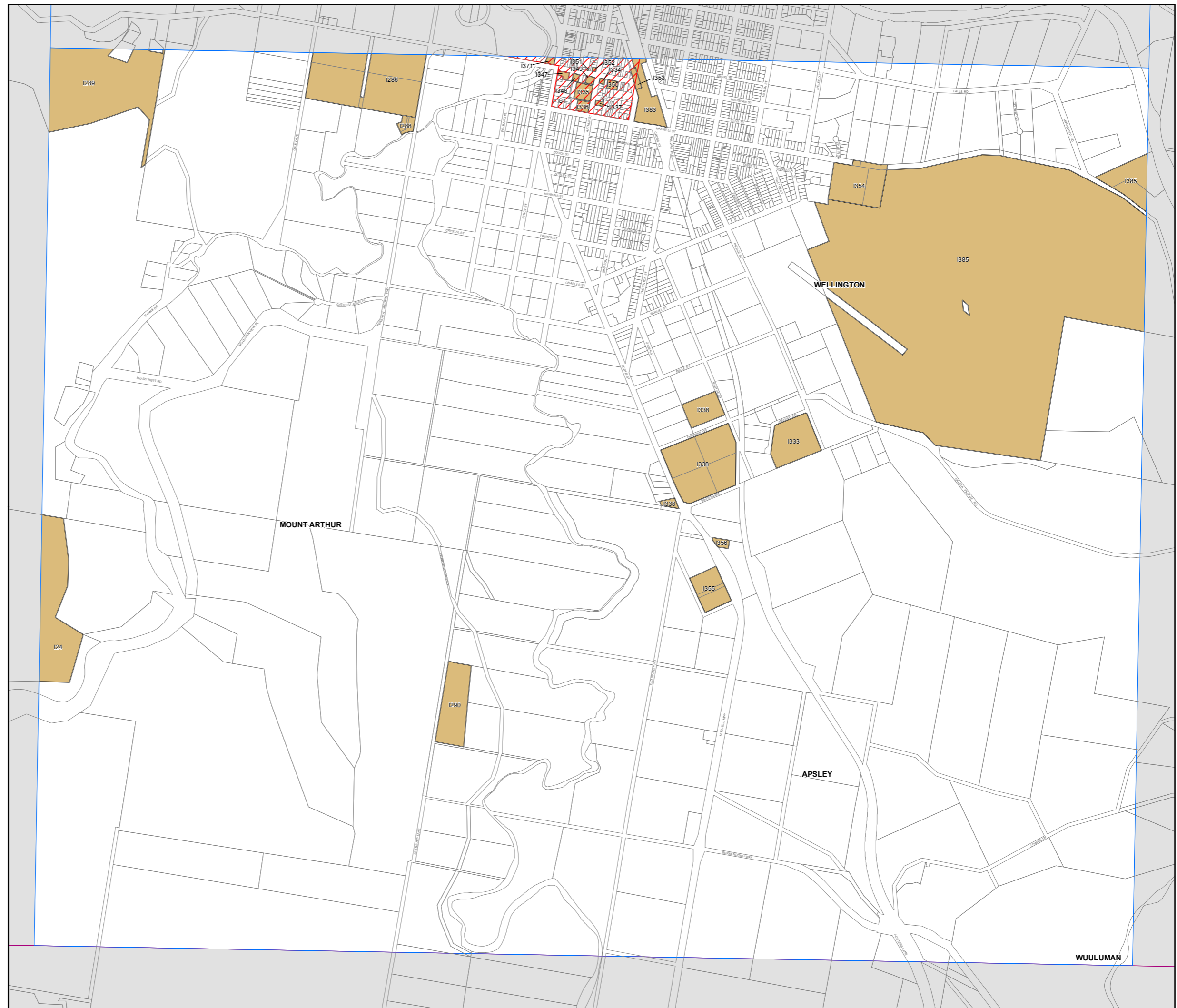
Heritage Map - Sheet HER\_005D

Heritage

- Conservation Area - General
- Item - General

Cadastral

- Cadastral 14/03/2022 © Spatial Services



Projection: GDA 1994  
MGA Zone 55

Scale: 1:20,000 @ A3

Map Identification Number: 5301\_COM\_HER\_005D\_020\_20220314