




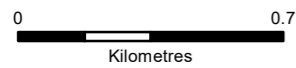
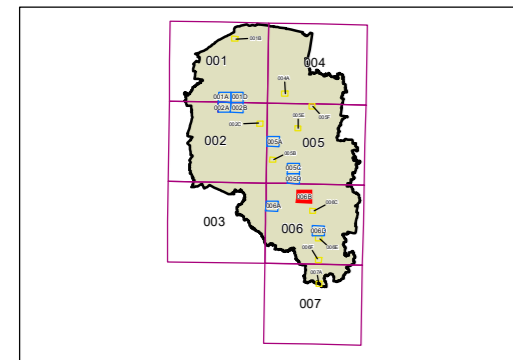
Heritage Map
- Sheet HER_006B

Heritage

-  Conservation Area - General
-  Item - General

Cadastre

-  Cadastre 14/03/2022 © Spatial Services



Projection: GDA 1994
MGA Zone 55

Scale: 1:20,000 @ A3

Map Identification Number: 5301_COM_HER_006B_020_20220314

