




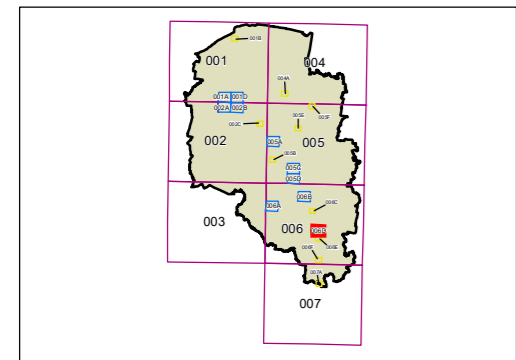
Heritage Map  
- Sheet HER\_006D

**Heritage**

-  Conservation Area - General
-  Item - General

**Cadastre**

-  Cadastre 14/03/2022 © Spatial Services



0 0.7  
Kilometres

Projection: GDA 1994  
MGA Zone 55

Scale: 1:20,000 @ A3

Map Identification Number: 5301\_COM\_HER\_006D\_020\_20220314

