




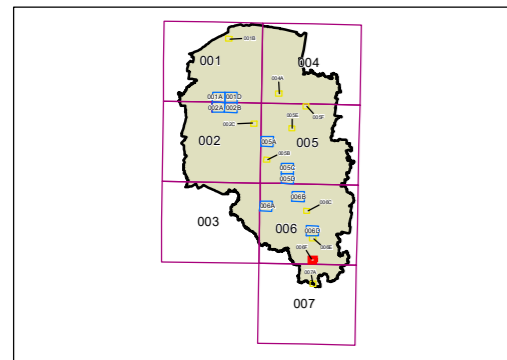
Heritage Map
- Sheet HER_006F

Heritage

-  Conservation Area - General
-  Item - General

Cadastre

-  Cadastre 14/03/2022 © Spatial Services



0 0.3
Kilometres

Projection: GDA 1994
MGA Zone 55

Scale: 1:10,000 @ A3

Map Identification Number: 5301_COM_HER_006F_010_20220314