




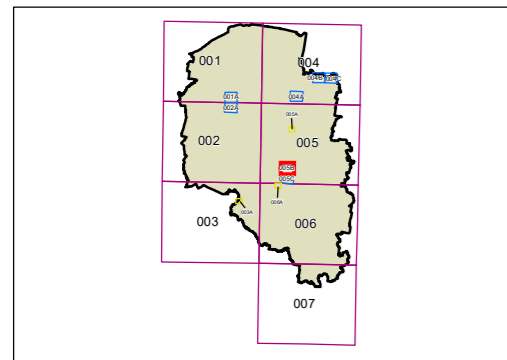
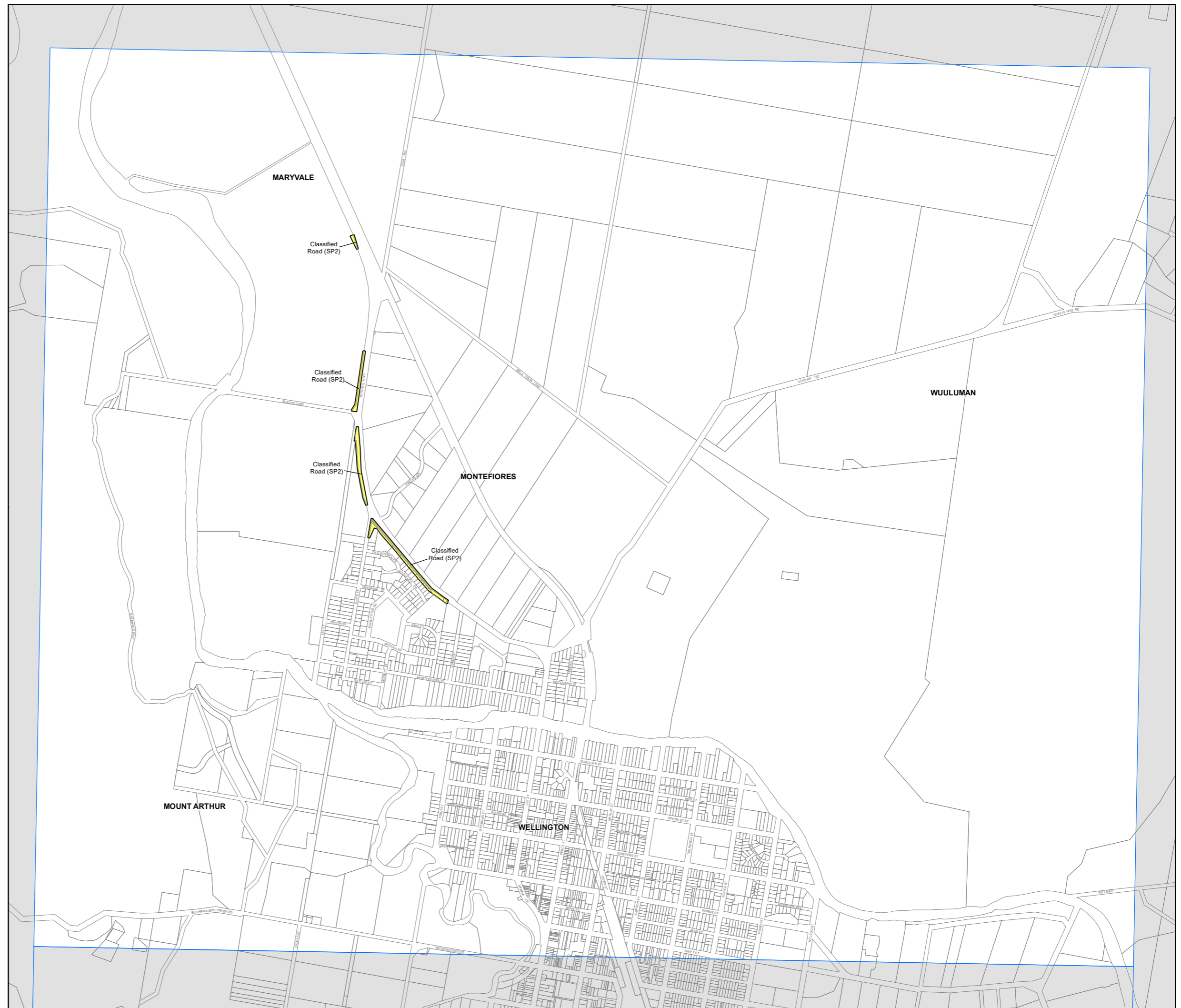
**Land Reservation Acquisition Map
- Sheet LRA_005B**

Land Reservation Acquisition

-  Classified Road (SP2)
-  Environmental Management (E3)

Cadastral

-  Cadastral 17/03/2022 © Spatial Services



N



Kilometres

Projection: GDA 1994
MGA Zone 55

Scale: 1:20,000 @ A3

Map Identification Number: 5301_COM_LRA_005B_020_20220317