




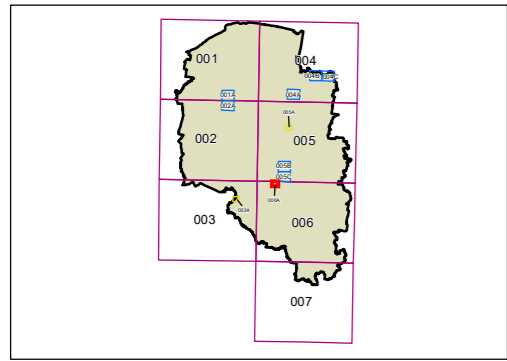
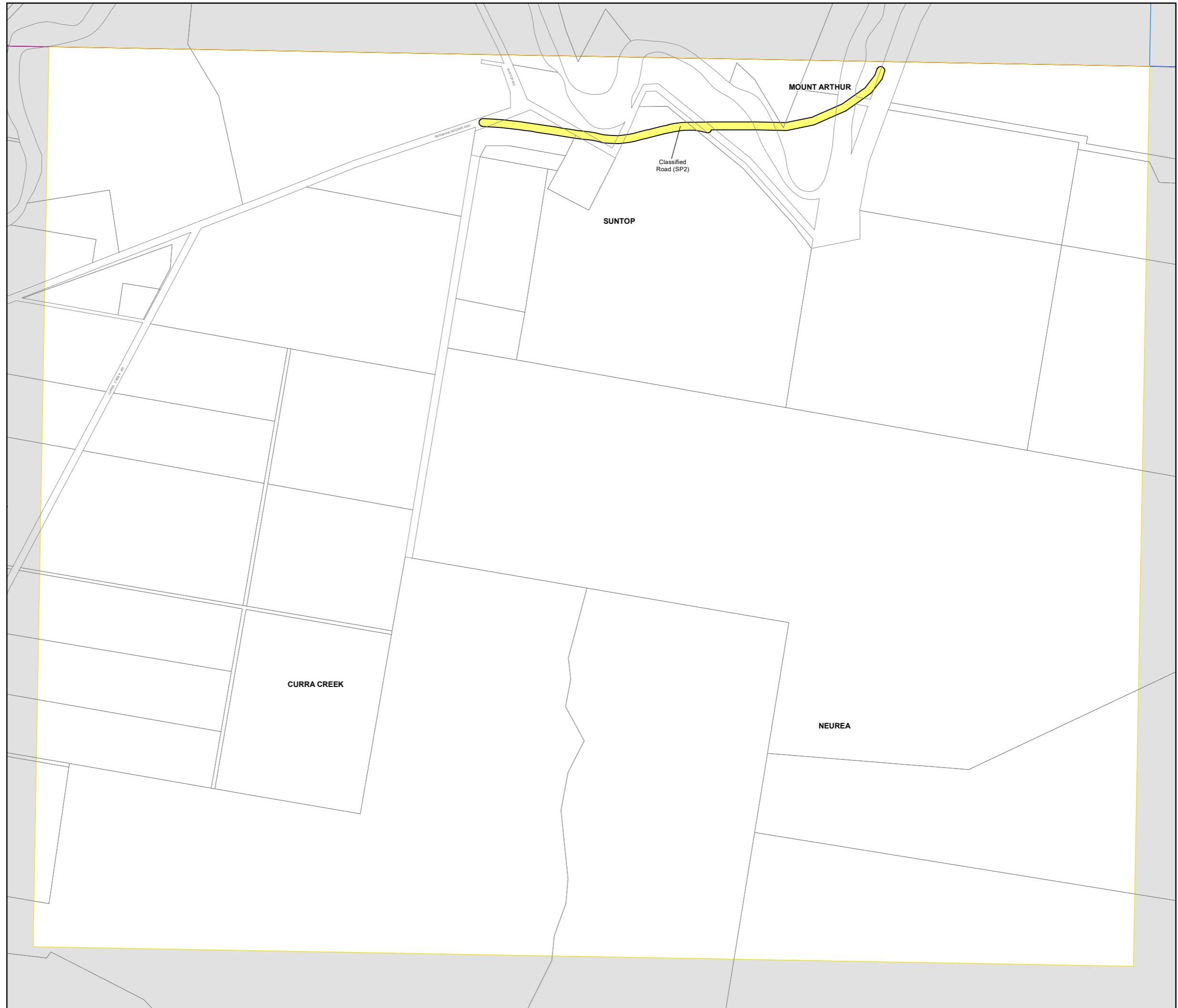
**Land Reservation Acquisition Map
- Sheet LRA_006A**

Land Reservation

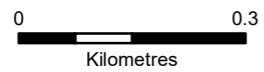
-  Classified Road (SP2)
-  Environmental Management (E3)

Cadastral

-  Cadastral 17/03/2022 © Spatial Services



N



Projection: GDA 1994
MGA Zone 55

Scale: 1:10,000 @ A3