




**Dubbo Regional  
Local  
Environmental  
Plan 2022**

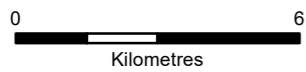
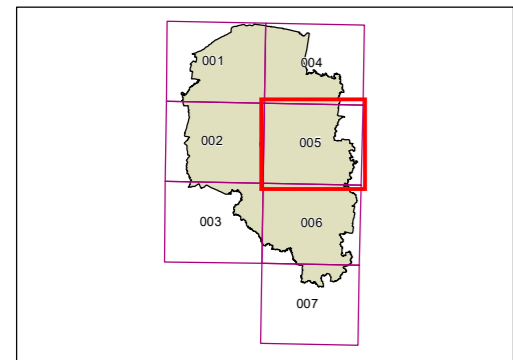
**Natural Resource - Karst Map -  
Sheet NRK\_005**

**Environmentally Sensitive Areas - Karst**

 Karst

**Cadastre**

 Cadastre 17/03/2022 © Spatial Services



Projection: GDA 1994  
MGA Zone 55

Scale: 1:160,000 @ A3

Map Identification Number: 5301\_COM\_NRK\_005\_160\_20220317

