





**Dubbo Regional  
Local  
Environmental  
Plan 2022**


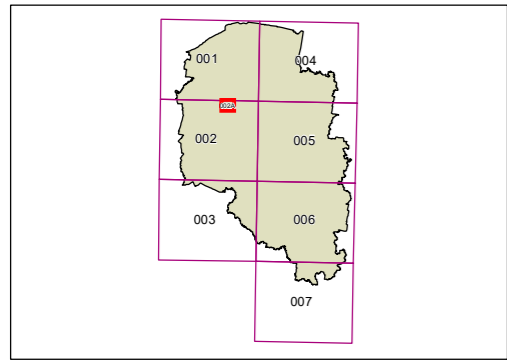
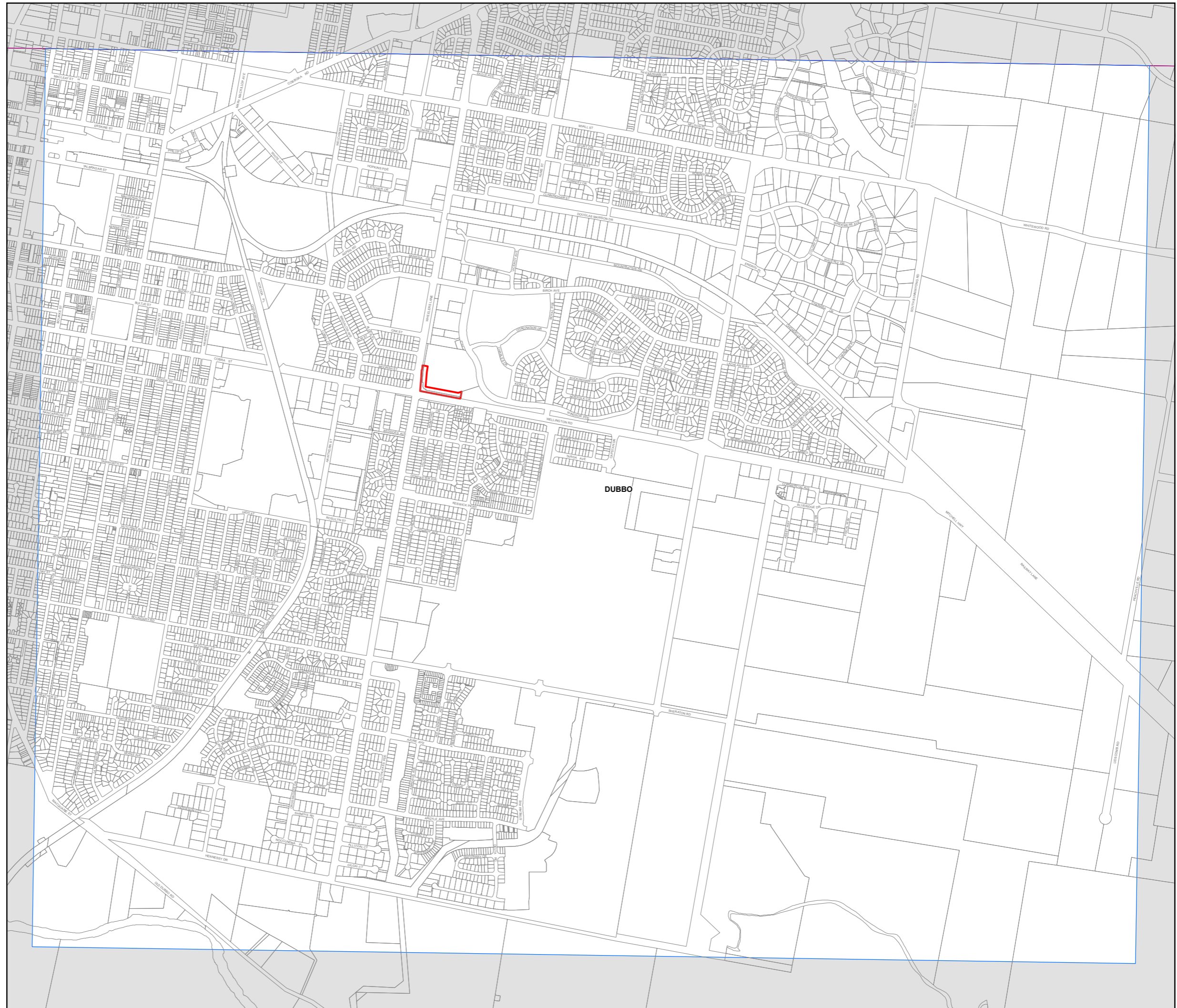
**Land Reclassification (Part Lots)  
Map - Sheet RPL\_002A**

**Land Reclassification (Part Lots)**

 Operational Land

**Cadastre**

 Cadastre 17/03/2022 © Spatial Services



Projection: GDA 1994  
MGA Zone 55

Scale: 1:20,000 @ A3

Map Identification Number: 5301\_COM\_RPL\_002A\_020\_20220317