




Mosman Local Environmental Plan 2012

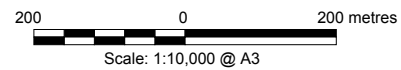
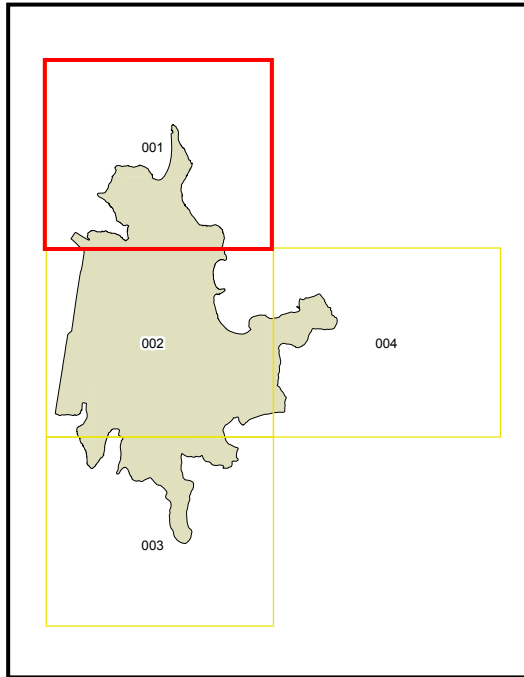
Foreshore Building Line Map Sheet FBL_001

Foreshore Building Line

-  Foreshore Area
-  Foreshore Building Line

Cadastre

-  Cadastre 21/04/2011 © NSW LPI



Projection GDA 1994
MGA Zone 56

Map identification number

5350_COM_FBL_001_010_20111124

