




# Mosman Local Environmental Plan 2012

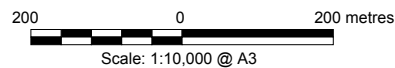
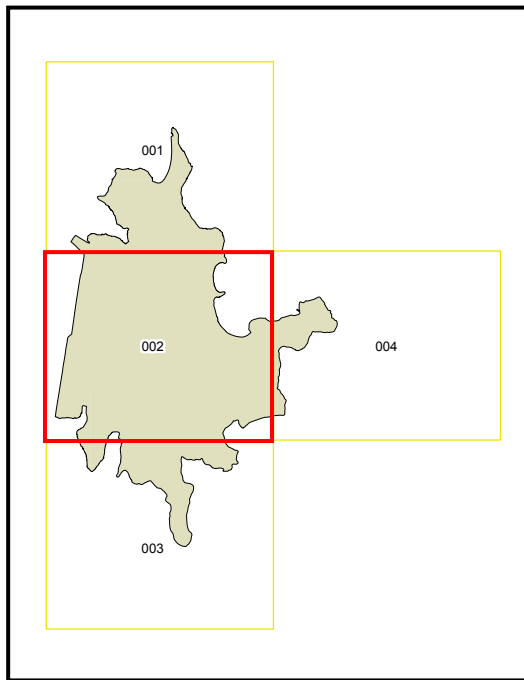
## Foreshore Building Line Map Sheet FBL\_002

### Foreshore Building Line

-  Foreshore Area
-  Foreshore Building Line

### Cadastre

-  Cadastre 21/04/2011 © NSW LPI



Scale: 1:10,000 @ A3

Projection GDA 1994  
MGA Zone 56

Map identification number

5350\_COM\_FBL\_002\_010\_20111124

