




Mosman Local Environmental Plan 2012

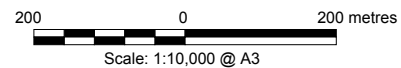
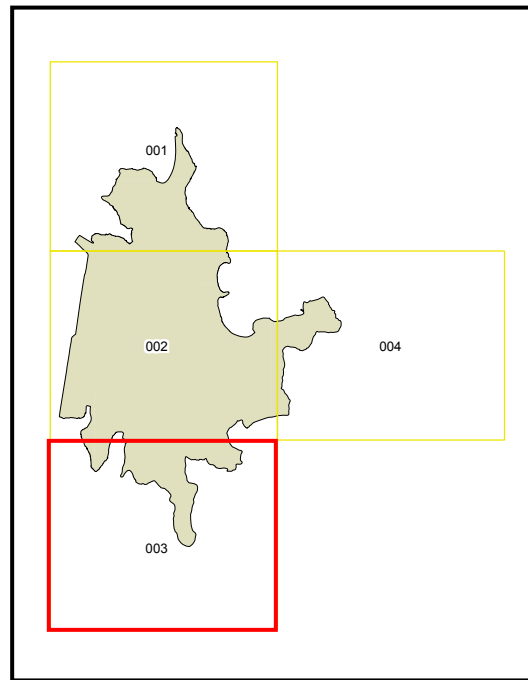
Foreshore Building Line Map Sheet FBL_003

Foreshore Building Line

-  Foreshore Area
-  Foreshore Building Line

Cadastre

-  Cadastre 21/04/2011 © NSW LPI



Scale: 1:10,000 @ A3

Projection GDA 1994
MGA Zone 56

Map identification number

5350_COM_FBL_003_010_20111124

