





Mosman Local Environmental Plan 2012

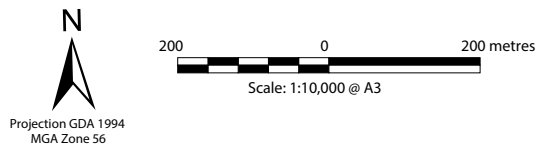
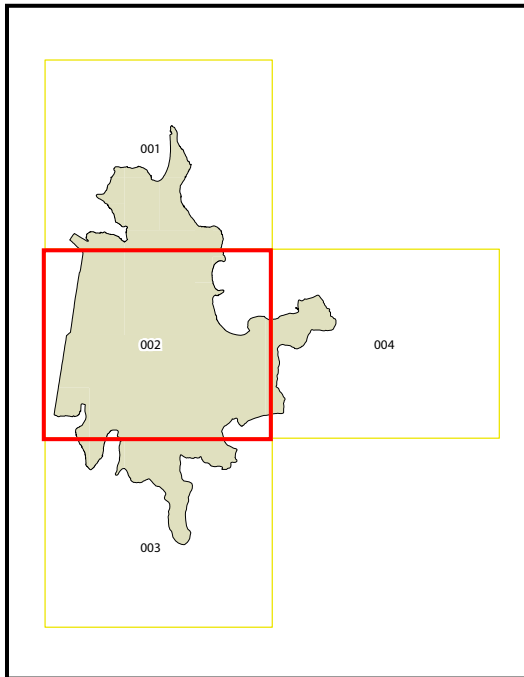
Heritage Map Sheet HER-002

Heritage

-  Conservation Area - General
-  Item - General
-  Item - Archaeological

Cadastre

-  Cadastre 21/04/2011 © NSW LPI



Map identification number: 5350_COM_HER_002_010_20160525

