





Mosman Local Environmental Plan 2012

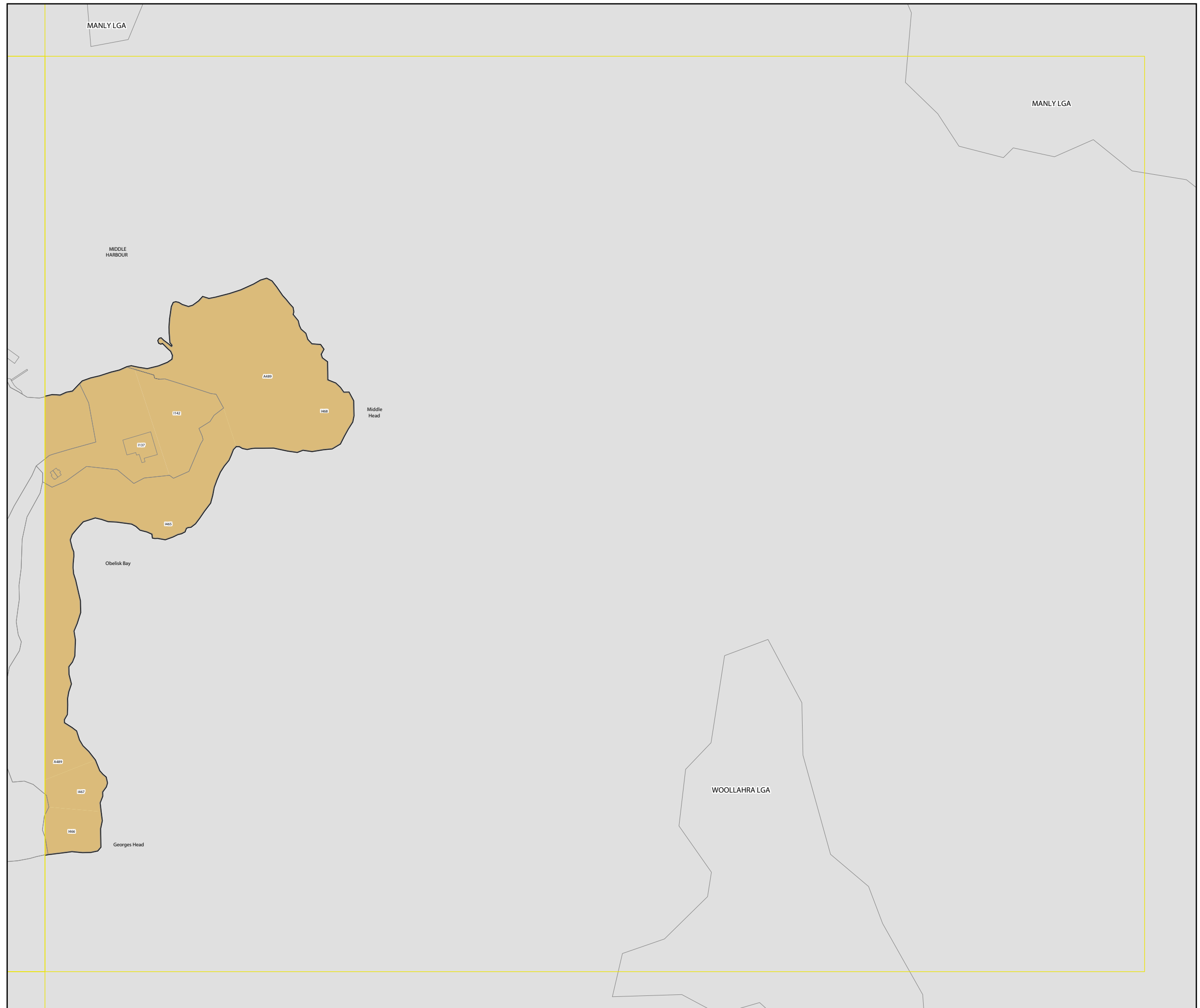
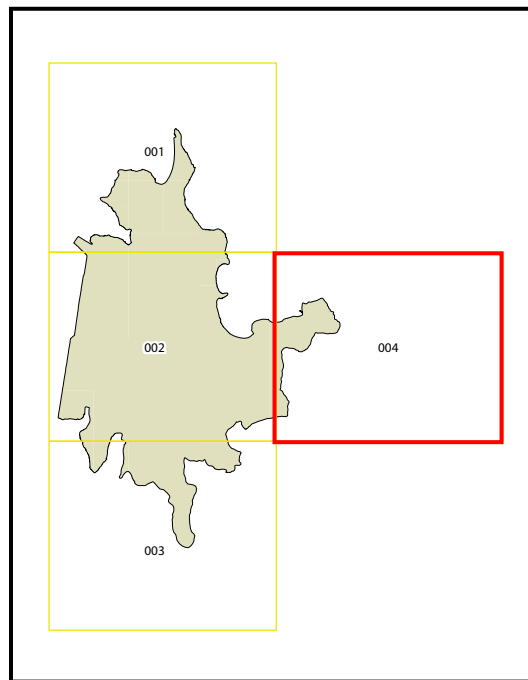
Heritage Map Sheet HER-004

Heritage

-  Conservation Area - General
-  Item - General
-  Item - Archaeological

Cadastre

-  Cadastre 21/04/2011 © NSW LPI



200 0 200 metres

Scale: 1:10,000 @ A3

Projection GDA 1994
MGA Zone 56