

Mosman Local Environmental Plan 2012

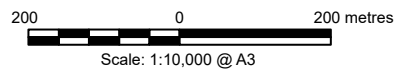
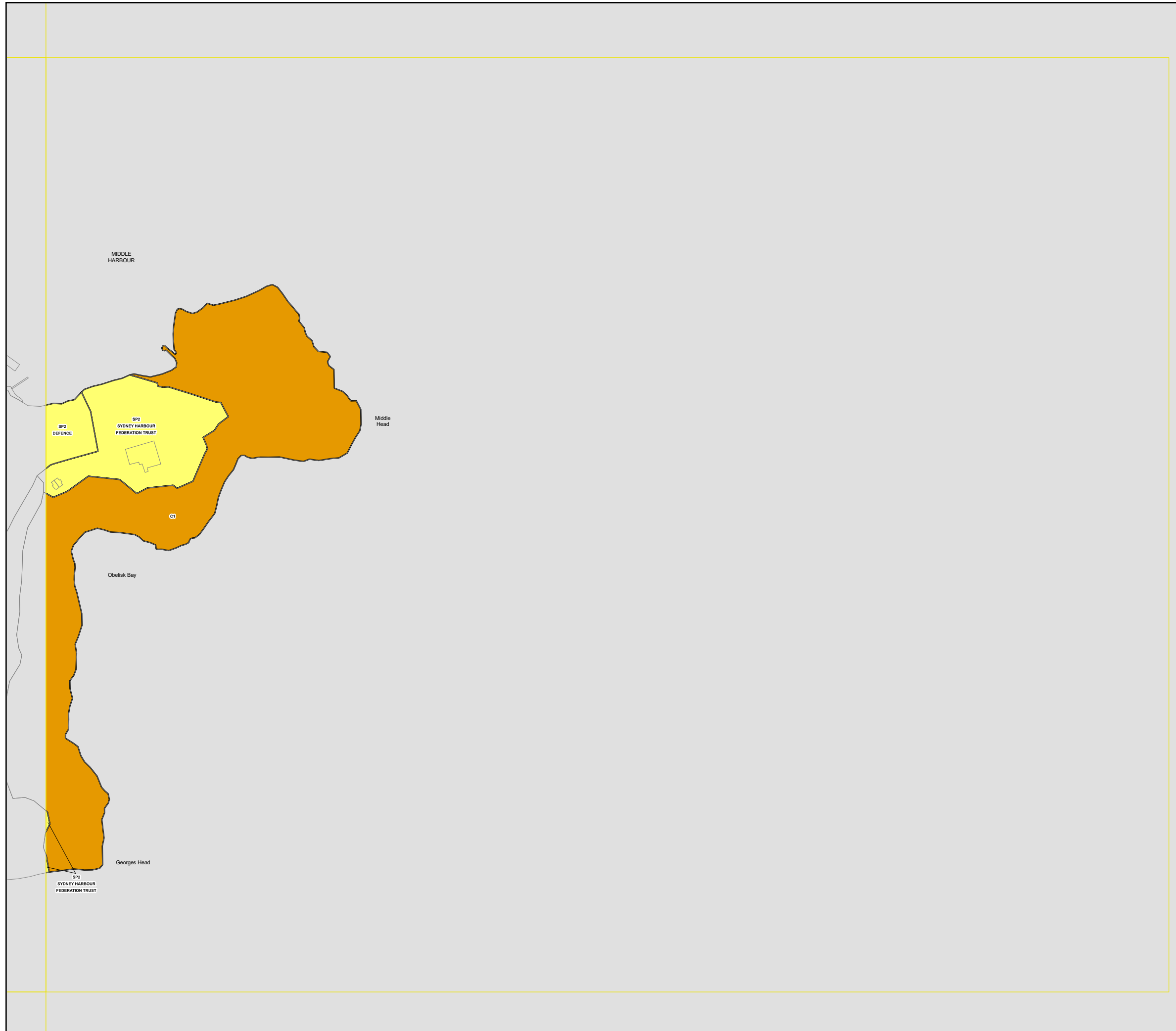
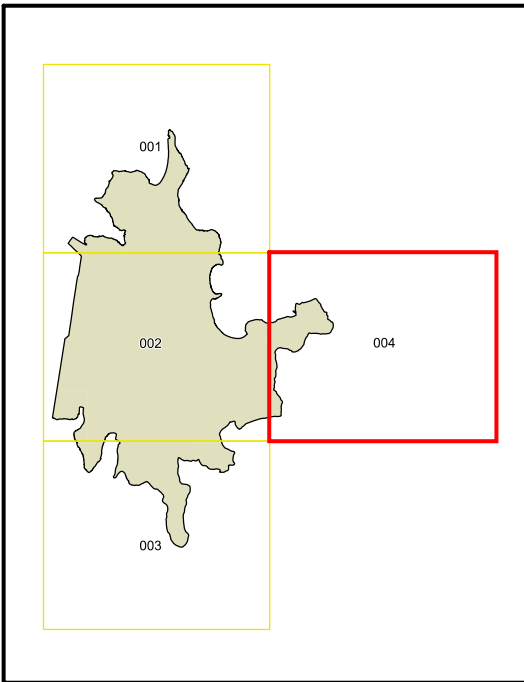
Land Zoning Map Sheet LZN_004

Zone

- B1 Neighbourhood Centre
- B2 Local Centre
- B6 Enterprise Corridor
- C1 National Parks and Nature Reserves
- C2 Environmental Conservation
- C4 Environmental Living
- R2 Low Density Residential
- R3 Medium Density Residential
- RE1 Public Recreation
- RE2 Private Recreation
- SP1 Special Activities
- SP2 Infrastructure

Cadastre

Cadastre 21/02/2022 © NSW LPI



Projection GDA 1994
MGA Zone 56

Map identification number

5350_COM_LZN_004_010_20220221