
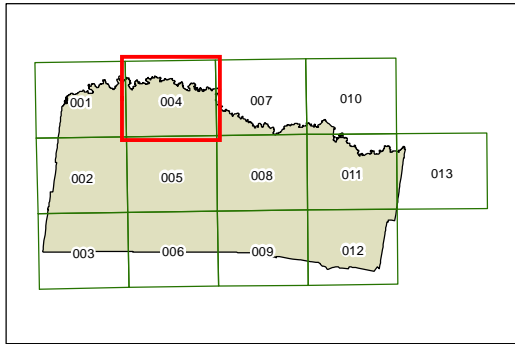
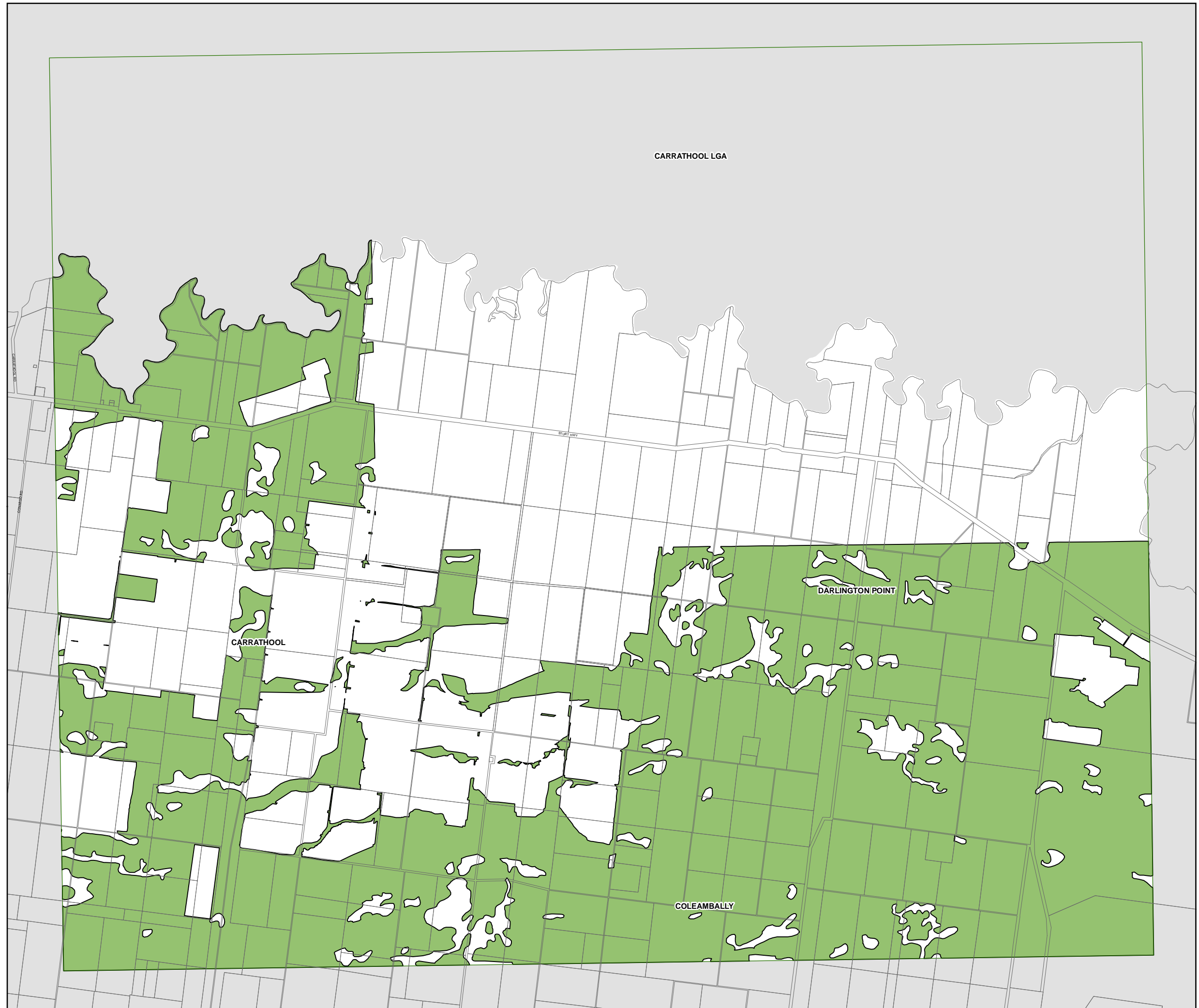




Murrumbidgee Local Environmental Plan 2013

Terrestrial Biodiversity Map - Sheet BIO_004

- Biodiversity
- Cadastre**
- Cadastre 01/06/2011 © Land and Property Information (LPI)



Scale: 1:80,000 @ A3

Projection: GDA 1994
MGA Zone 55

Map identification number: 5550_COM_BIO_004_080_20130802