





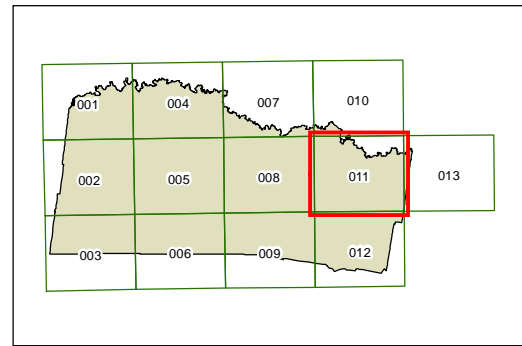
Murrumbidgee Local Environmental Plan 2013

Coleambally Irrigation Area Map - Sheet CIA_011

 Coleambally Irrigation Area

Cadastre

 Cadastre 01/06/2011 © Land and Property Information (LPI)



Scale: 1:80,000 @ A3

Projection: GDA 1994
MGA Zone 55

Map identification number:
5550_COM_CIA_011_080_20130802

