





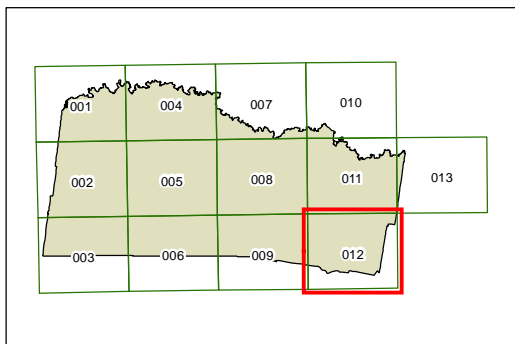
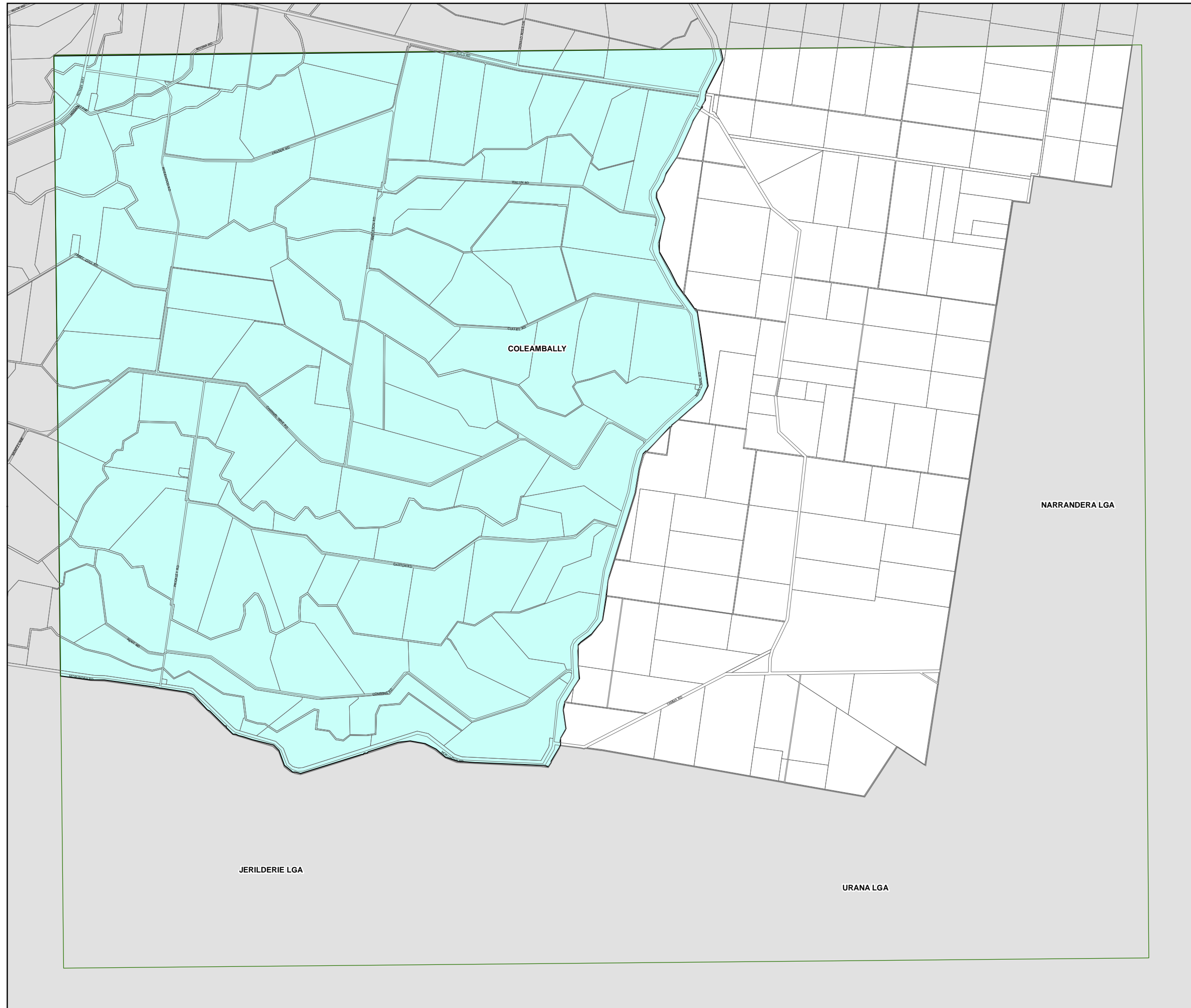
# Murrumbidgee Local Environmental Plan 2013

## Coleambally Irrigation Area Map - Sheet CIA\_012

 Coleambally Irrigation Area

### Cadastre

 Cadastre 01/06/2011 © Land and Property Information (LPI)



0 750 1,500 2,250 3,000 Metres

Scale: 1:80,000 @ A3

Projection: GDA 1994  
MGA Zone 55

Map identification number:  
5550\_COM\_CIA\_012\_080\_20130802