





# Murrumbidgee Local Environmental Plan 2013

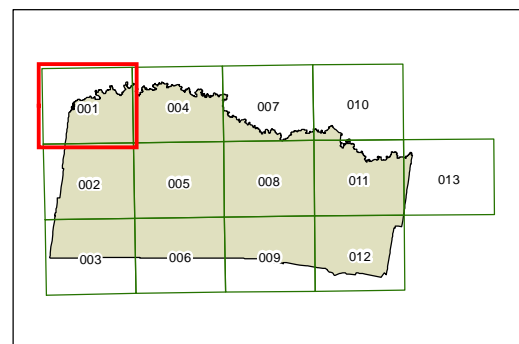
## Groundwater Vulnerability Map - Sheet GRV\_001

### Groundwater

 Groundwater Vulnerable

### Cadastre

 Cadastre 01/06/2011 © Land and Property Information (LPI)



0 750 1,500 2,250 3,000 Metres

Scale: 1:80,000 @ A3

Projection: GDA 1994  
MGA Zone 55

Map identification number:  
5550\_COM\_GRV\_001\_080\_20130802

