





Murrumbidgee Local Environmental Plan 2013

Groundwater Vulnerability Map - Sheet GRV_002

Groundwater

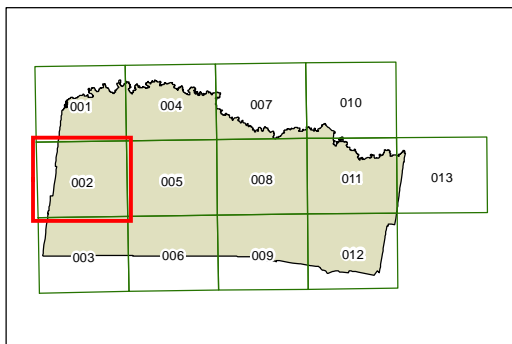
 Groundwater Vulnerable

Cadastre

 Cadastre 01/06/2011 © Land and Property Information (LPI)

HAY LGA

CARRATHOOL



0 750 1,500 2,250 3,000 Metres

Scale: 1:80,000 @ A3

Projection: GDA 1994
MGA Zone 55

Map identification number:
5550_COM_GRV_002_080_20130802

