



# Murrumbidgee Local Environmental Plan 2013

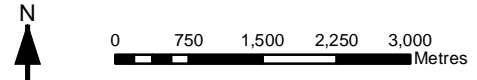
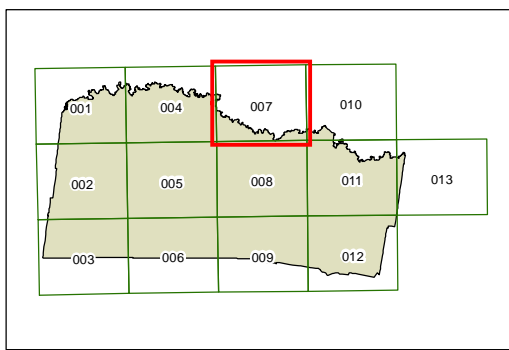
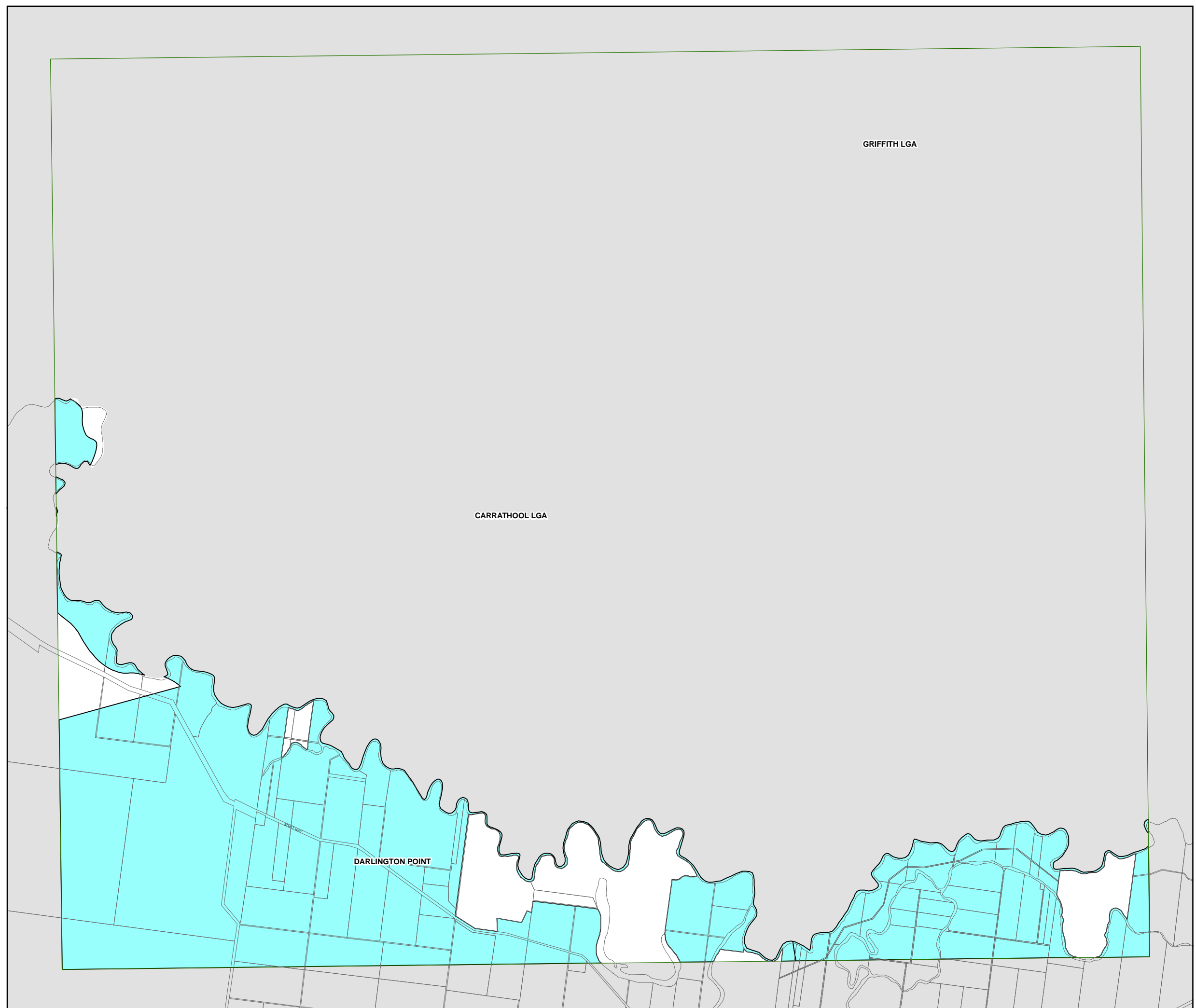
## Groundwater Vulnerability Map - Sheet GRV\_007

### Groundwater

Groundwater Vulnerable

### Cadastre

Cadastre 01/06/2011 © Land and Property Information (LPI)



Scale: 1:80,000 @ A3

Projection: GDA 1994  
MGA Zone 55

Map identification number: 5550\_COM\_GRV\_007\_080\_20130802