





Murrumbidgee Local Environmental Plan 2013

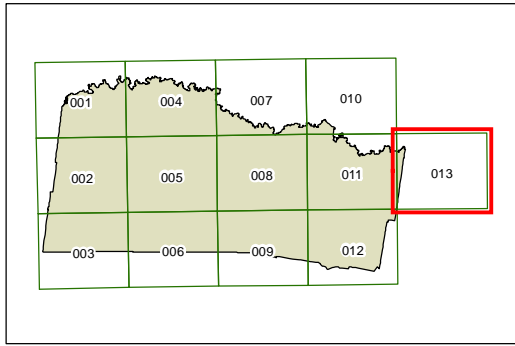
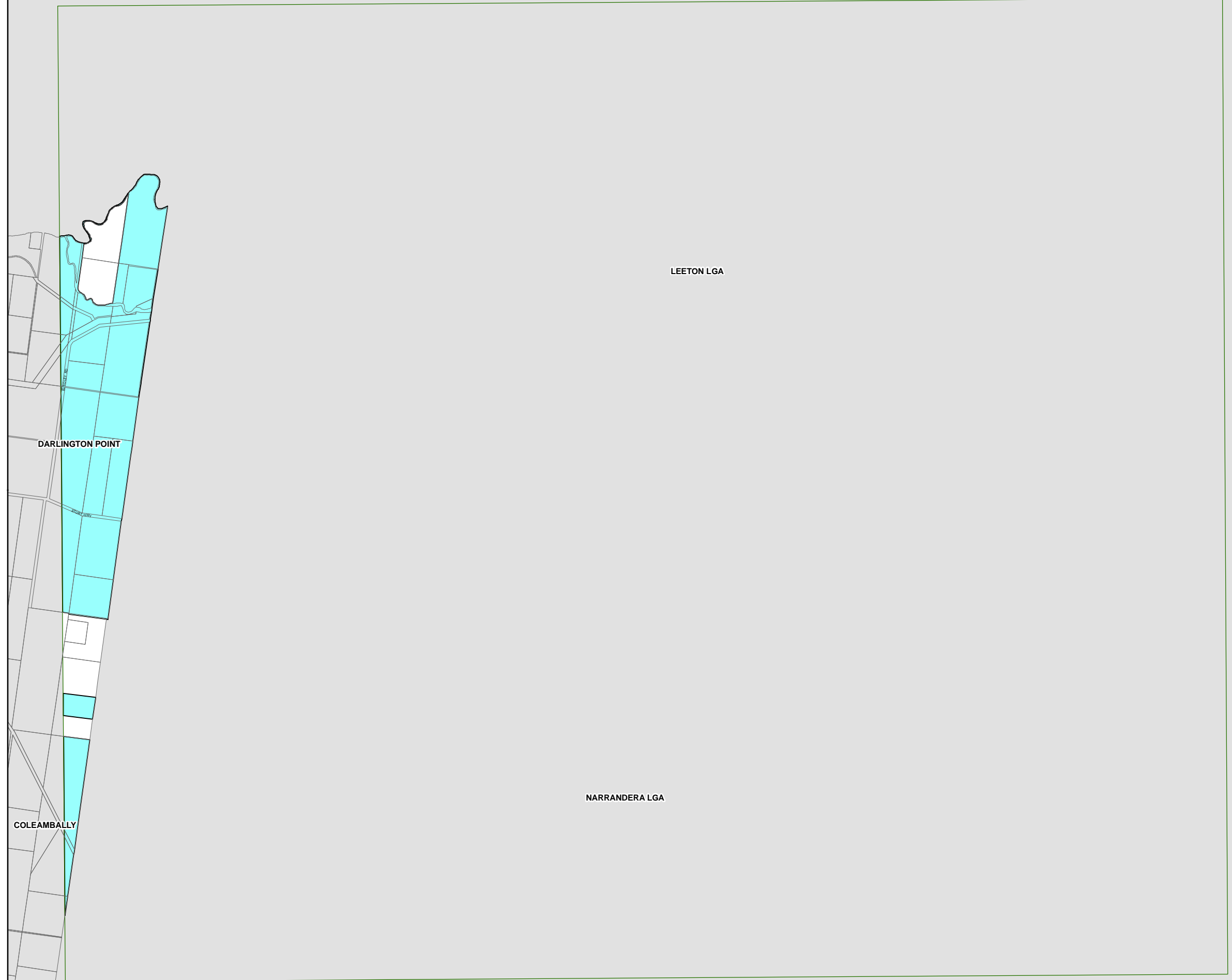
Groundwater Vulnerability Map - Sheet GRV_013

Groundwater

 Groundwater Vulnerable

Cadastre

 Cadastre 01/06/2011 © Land and Property Information (LPI)



Scale: 1:80,000 @ A3

Projection: GDA 1994
MGA Zone 55

Map identification number:
5550_COM_GRV_013_080_20130802