



# Murrumbidgee Local Environmental Plan 2013

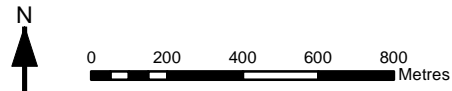
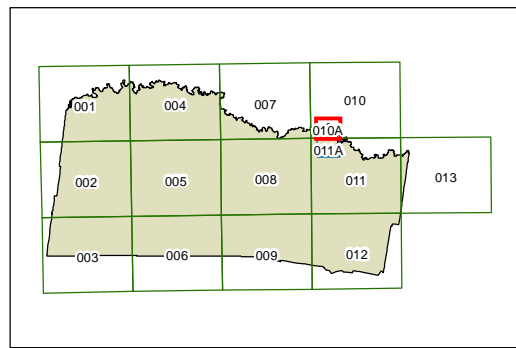
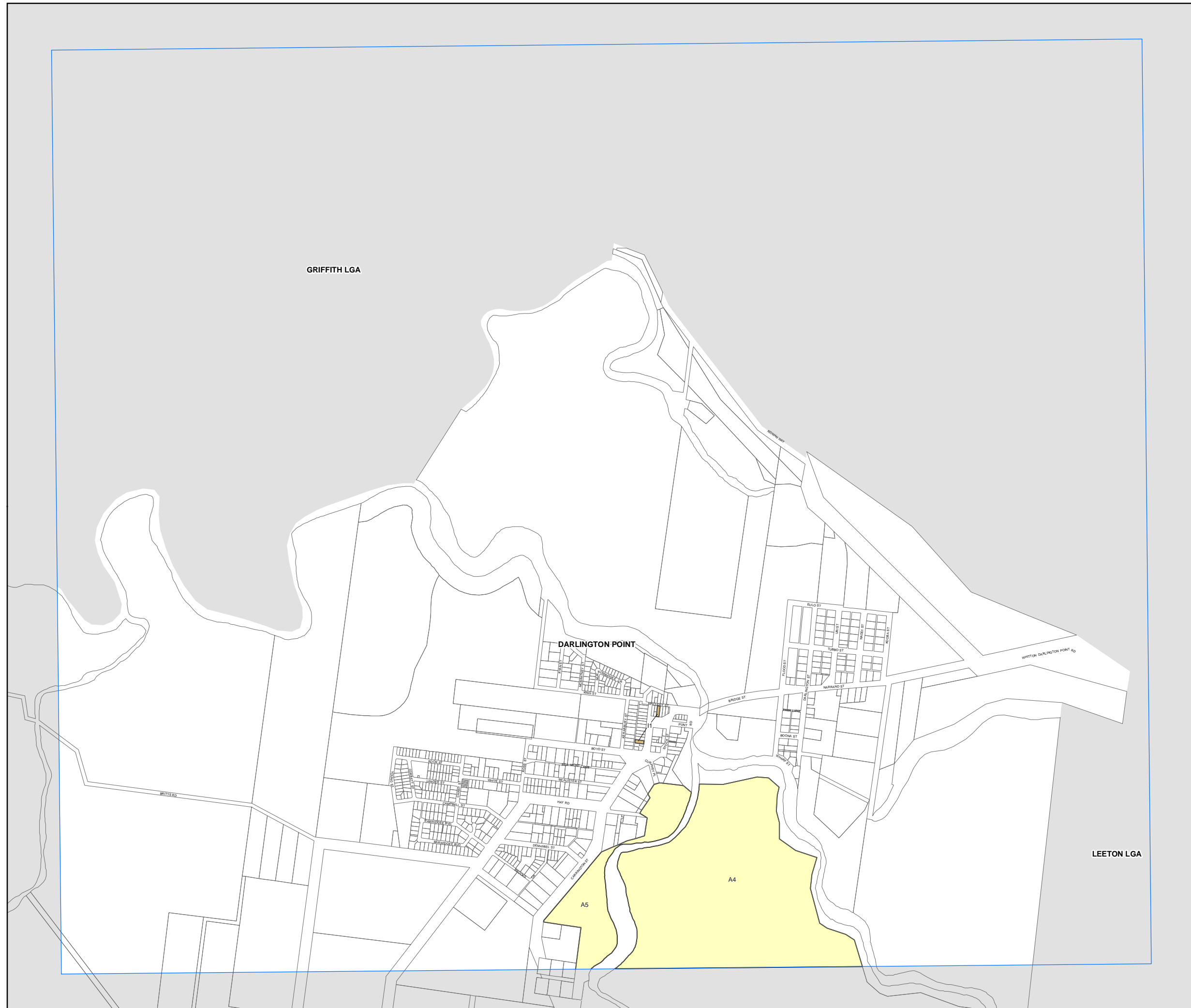
## Heritage Map - Sheet HER\_010A

### Heritage

- Item - General
- Item - Archaeological

### Cadastre

- Cadastre 01/06/2011 © Land and Property Information (LPI)



Scale: 1:20,000 @ A3

Projection: GDA 1994  
MGA Zone 55

Map identification number:  
5550\_COM\_HER\_010A\_020\_20130802