



Murrumbidgee Local Environmental Plan 2013


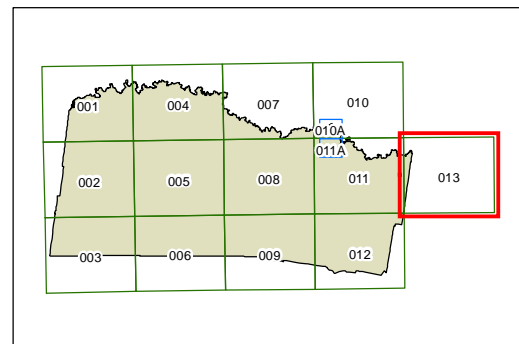
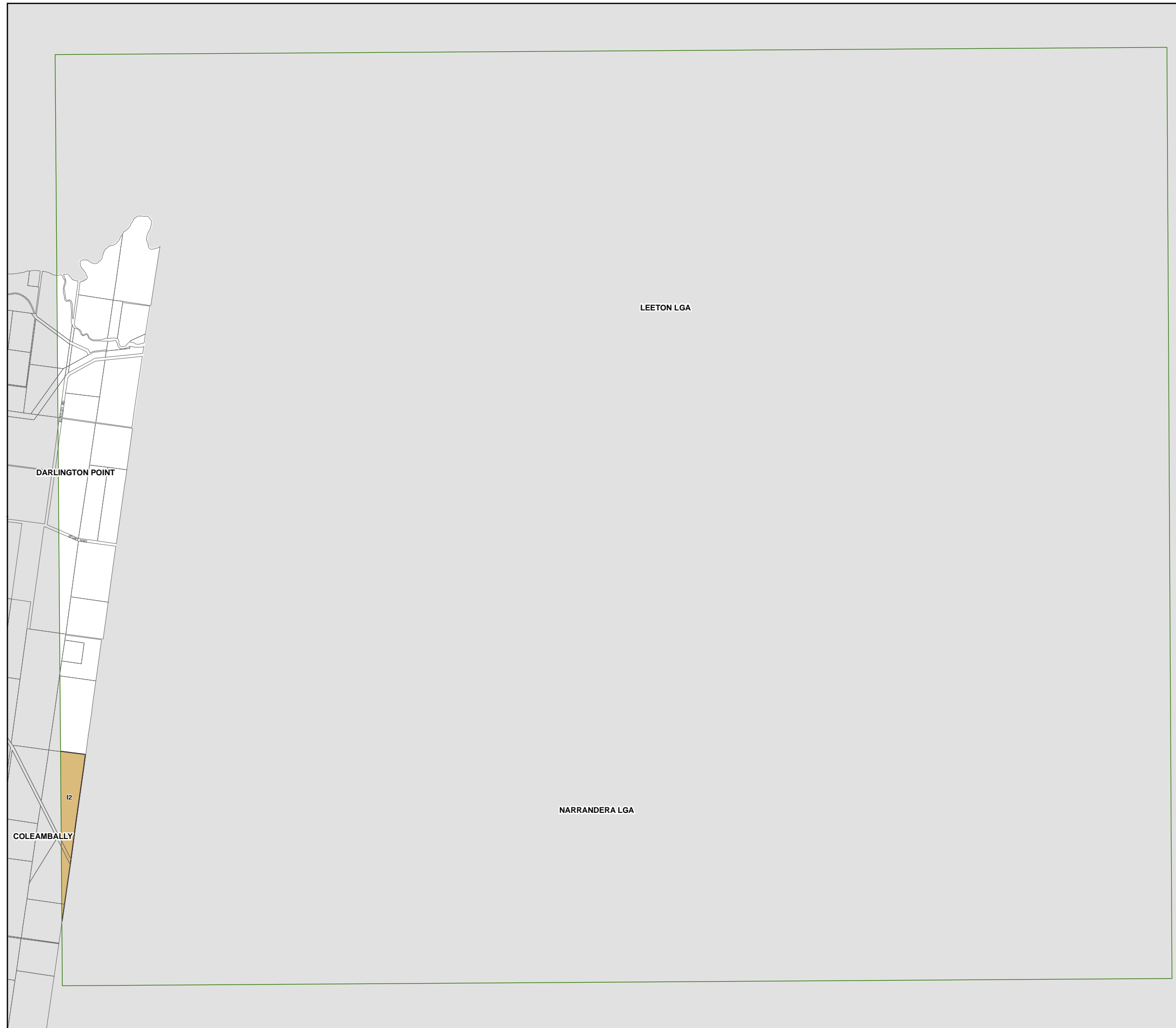
Heritage Map - Sheet HER_013

Heritage

- Item - General
- Item - Archaeological

Cadastre

- Cadastre 01/06/2011 © Land and Property Information (LPI)



Scale: 1:80,000 @ A3

Projection: GDA 1994
MGA Zone 55

Map identification number:
5550_COM_HER_013_080_20130802