



# Murrumbidgee Local Environmental Plan 2013

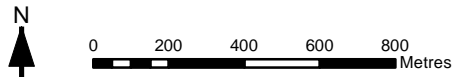
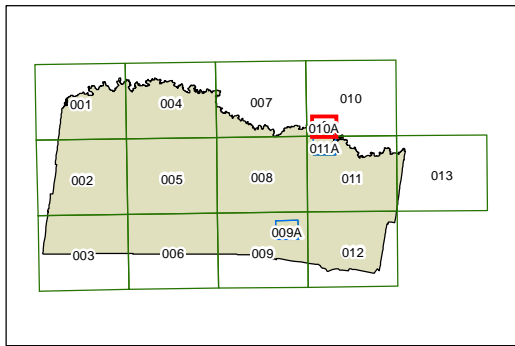
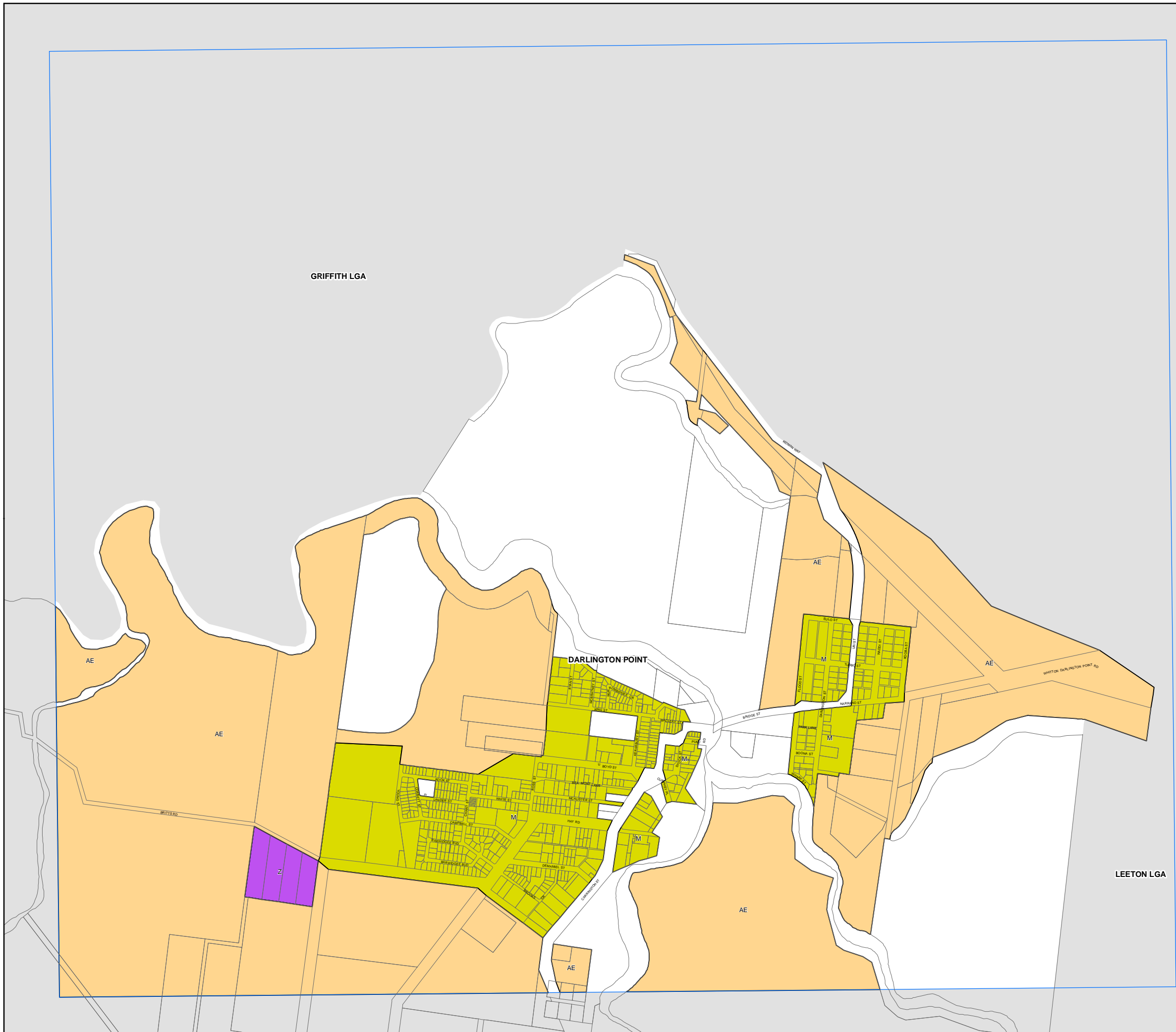
## Lot Size Map - Sheet LSZ\_010A

### Minimum Lot Size (sq m)

- M 600
- V 2000
- Z 2ha
- AE 200ha

### Cadastre

Cadastre 01/06/2011 © Land and Property Information (LPI)



Projection: GDA 1994  
MGA Zone 55  
Scale: 1:20,000 @ A3

Map identification number:  
5550\_COM\_LSZ\_010A\_020\_20130802