



Murrumbidgee Local Environmental Plan 2013


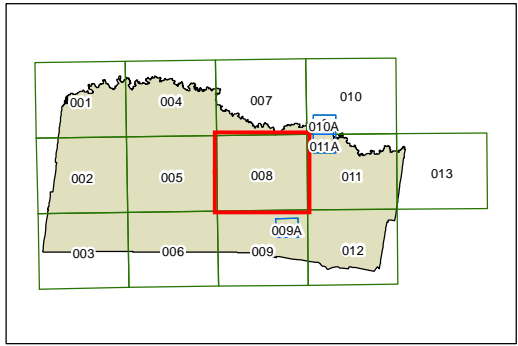
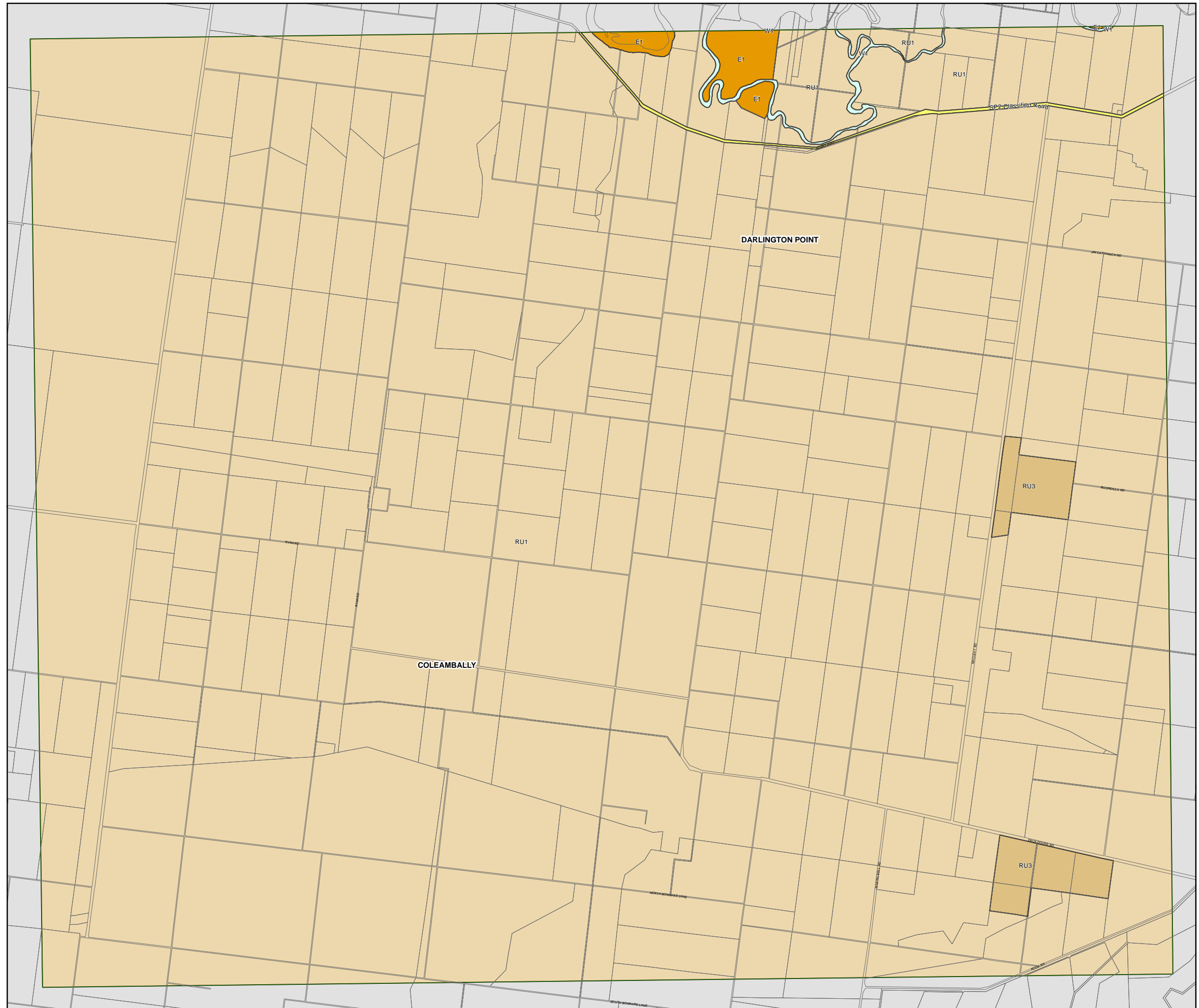
Land Zoning Map - Sheet LZN_008

Zone

- E1 National Parks and Nature Reserves
- E3 Environmental Management
- IN1 General Industrial
- R5 Large Lot Residential
- RE1 Public Recreation
- RE2 Private Recreation
- RU1 Primary Production
- RU3 Forestry
- RU5 Village
- SP2 Infrastructure
- W1 Natural Waterways
- W2 Recreational Waterways

Cadastral

Cadastral 01/06/2011 © Land and Property Information (LPI)



Scale: 1:80,000 @ A3

Projection: GDA 1994
MGA Zone 55

Map identification number: 5550_COM_LZN_008_080_20130802