




# Murrumbidgee Local Environmental Plan 2013

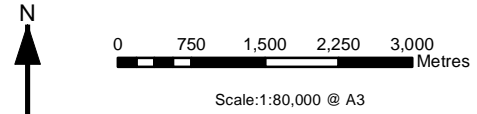
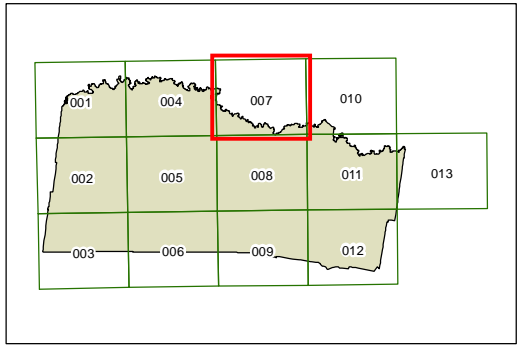
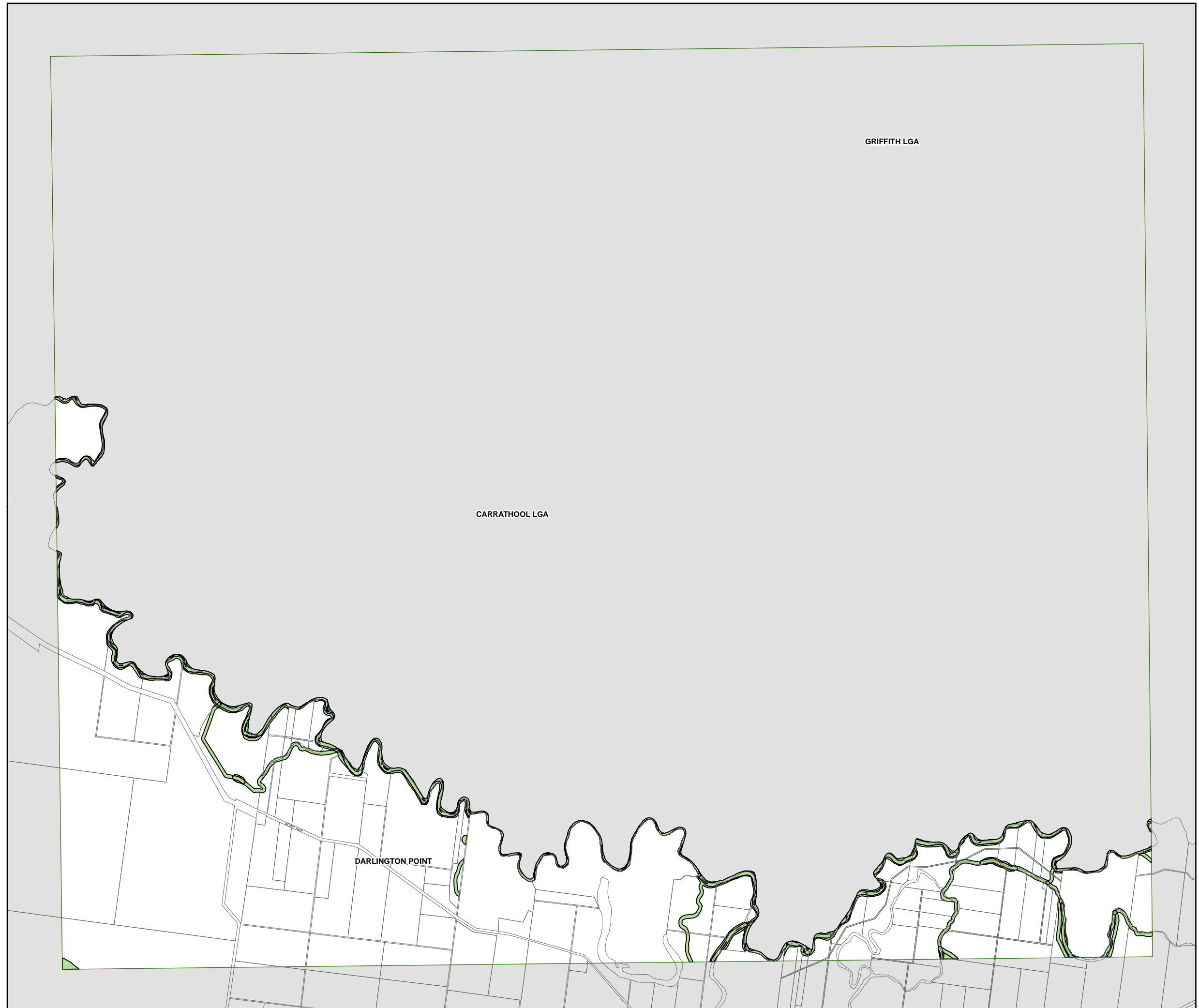
## Riparian Lands and Watercourses Map - Sheet WCL\_007

### Riparian Lands and Watercourses

 Riparian Land and Watercourse

### Cadastre

 Cadastre 01/06/2011 © Land and Property Information (LPI)



Projection: GDA 1994  
MGA Zone 55  
Map identification number: 5550\_COM\_WCL\_007\_080\_20130802