




Murrumbidgee Local Environmental Plan 2013

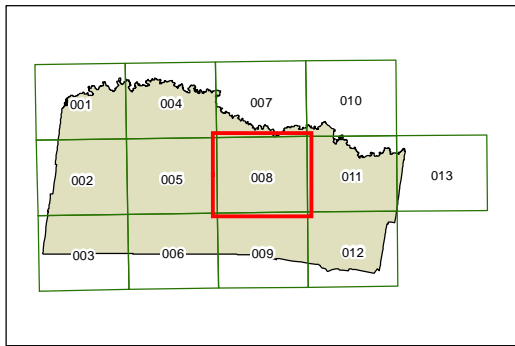
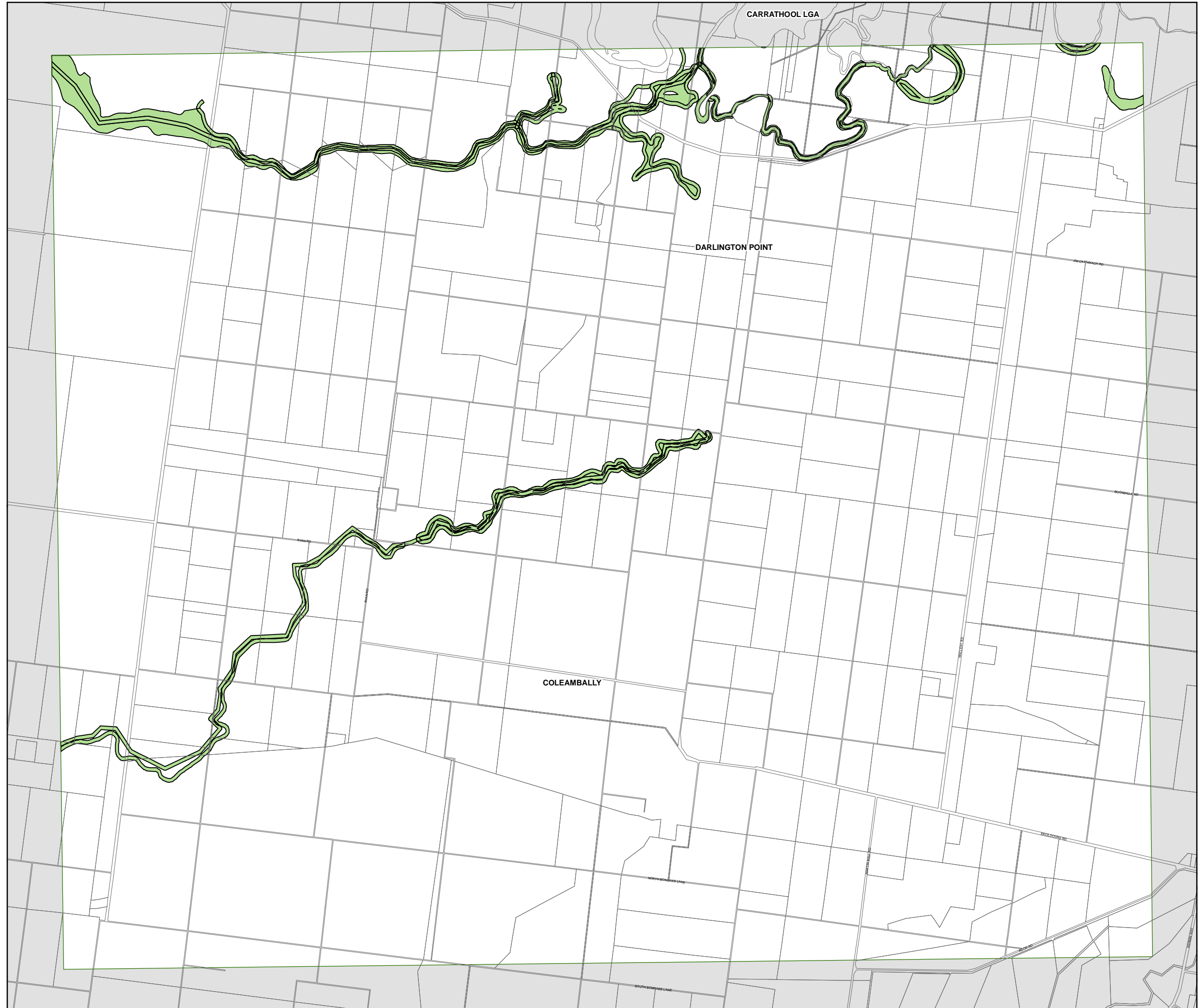
Riparian Lands and Watercourses
Map - Sheet WCL_008

Riparian Lands and Watercourses

 Riparian Land and Watercourse

Cadastre

 Cadastre 01/06/2011 © Land and Property Information (LPI)



0 750 1,500 2,250 3,000 Metres

Scale: 1:80,000 @ A3

Projection: GDA 1994
MGA Zone 55

Map identification number:
5550_COM_WCL_008_080_20130802