





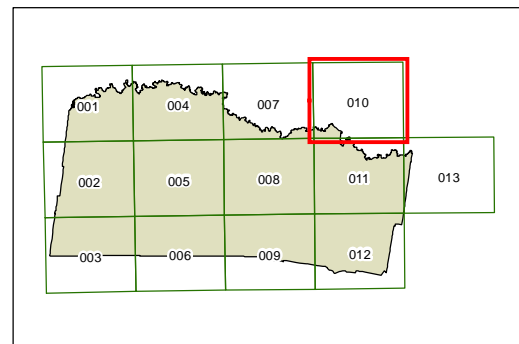
Murrumbidgee Local Environmental Plan 2013

Wetlands Map - Sheet WET_010

 Wetland

Cadastre

 Cadastre 01/06/2011 © Land and Property Information (LPI)



0 750 1,500 2,250 3,000 Metres

Scale: 1:80,000 @ A3

Projection: GDA 1994
MGA Zone 55

Map identification number:
5550_COM_WET_010_080_20130802

