



**Muswellbrook
Local
Environmental
Plan 2009**

Heritage Map - Sheet HER-008

Muswellbrook LGA

LGA Boundary

Cadastre

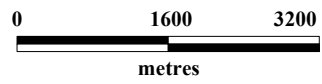
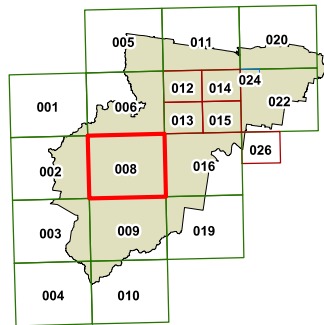
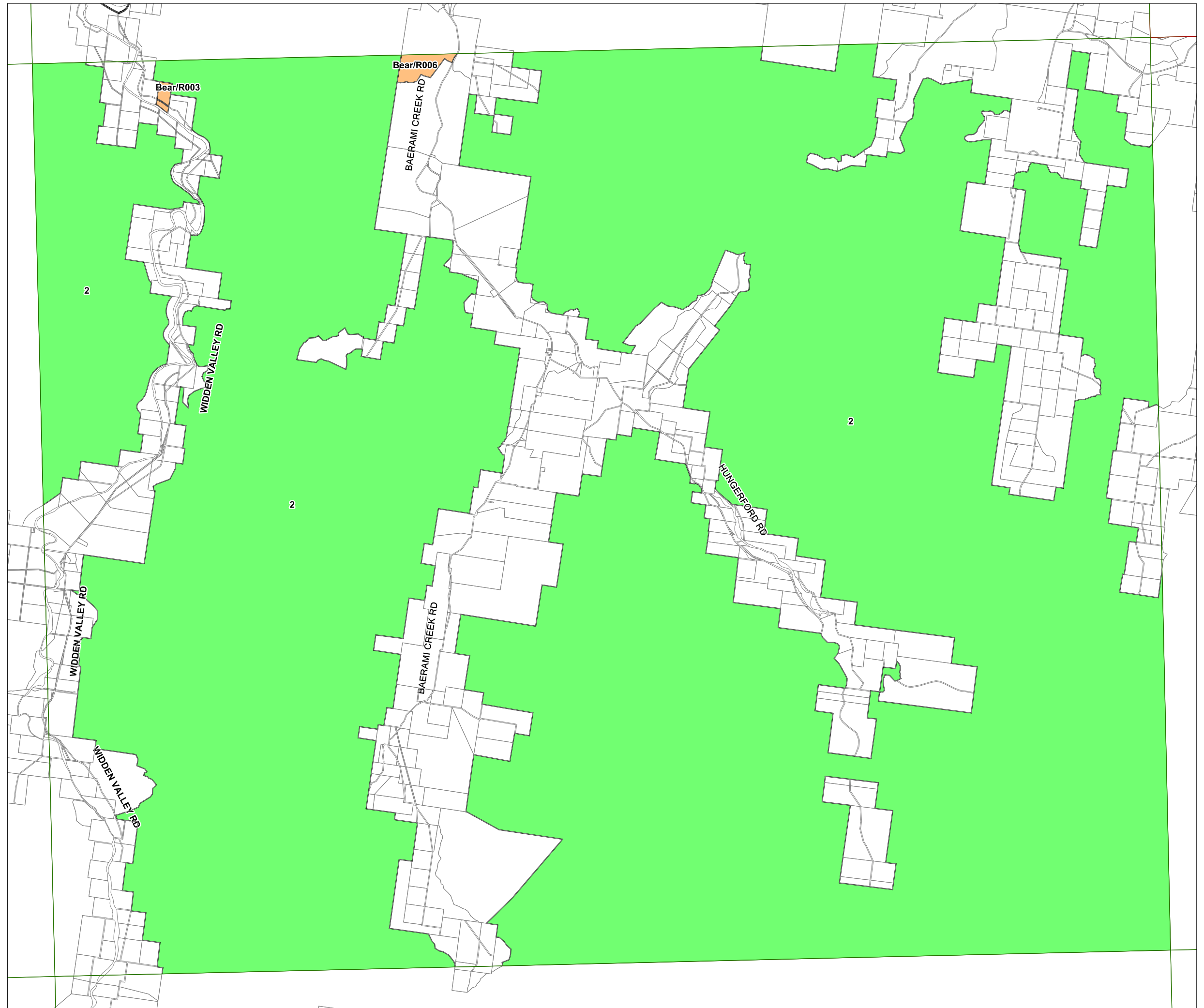
Cadastre 9/5/08 © Dept of Lands

Roads

Highway
 Main Road

Heritage

Conservation Area - General
 Heritage Item - General
 Heritage Item - Landscape



Scale: 1:80,000 @ A3

Projection: GDA 1994
Zone 56

Map Identification Number:

5650_COM_HER_008_080_20090317