




Muswellbrook Local Environmental Plan 2009

Height of Buildings Map - Sheet HOB-004

Muswellbrook LGA


 LGA Boundary

Cadastre

 Cadastre 9/5/08 © Dept of Lands


Roads


 Highway


 Main Road

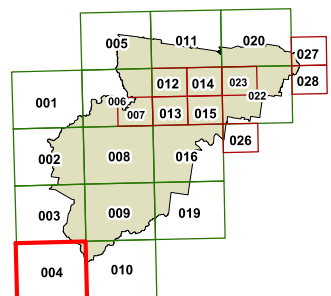
Height of Buildings (m)

 8.5

 12

 13

 15



0 1600 3200
metres

Projection: GDA 1994
Zone 56

Scale: 1:80,000 @ A3

Map Identification Number:

5650_COM_HOB_004_080_20090317