




Muswellbrook Local Environmental Plan 2009

Height of Buildings Map - Sheet HOB-008



Muswellbrook LGA

 LGA Boundary





Cadastral

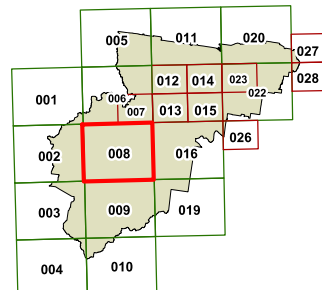
 Cadastral 9/5/08 © Dept of Lands

Roads

 Highway
 Main Road

Height of Buildings (m)

	8.5
	12
	13
	15



0 1600 3200
metres

Projection: GDA 1994
Zone 56

Scale: 1:80,000 @ A3

Map Identification Number:

5650_COM_HOB_008_080_20090317

