




Muswellbrook Local Environmental Plan 2009

Height of Buildings Map - Sheet HOB-015

Muswellbrook LGA


 LGA Boundary

Cadastral

 Cadastre 9/5/08 © Dept of Lands


Roads

 Highway

 Main Road

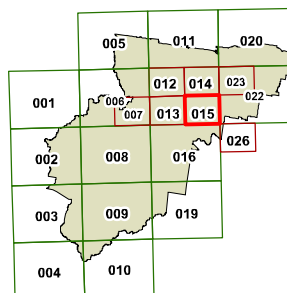
Height of Buildings (m)

 I 8.5

 M 12

 N 13

 O 15



0 800 1600
metres

Scale: 1:40,000 @ A3

Projection: GDA 1994
Zone 56

Map Identification Number:

5650_COM_HOB_015_040_20090317

