




# Muswellbrook Local Environmental Plan 2009

## Lot Size Map - Sheet LSZ-004



### Muswellbrook LGA

 LGA Boundary







### Cadastral

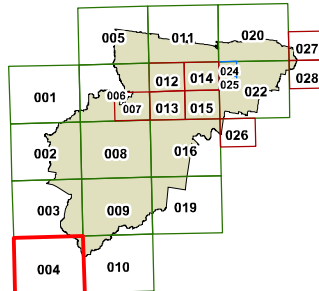
 Cadastral 9/5/08 © Dept of Lands

### Roads

 Highway  
 Main Road

### Lot Size

 AC 80000m<sup>2</sup>  
 M 600m<sup>2</sup>  
 R 750m<sup>2</sup>  
 U 1000m<sup>2</sup>  
 V 2000m<sup>2</sup>  
 W 4000m<sup>2</sup>



0 1600 3200  
metres

Scale: 1:80,000 @ A3

Projection: GDA 1994  
Zone 56

Map Identification Number:

5650\_COM\_LSZ\_004\_080\_20090317

