




Nambucca Local Environmental Plan 2010

Additional Permitted Uses Map - Sheet APU_005B

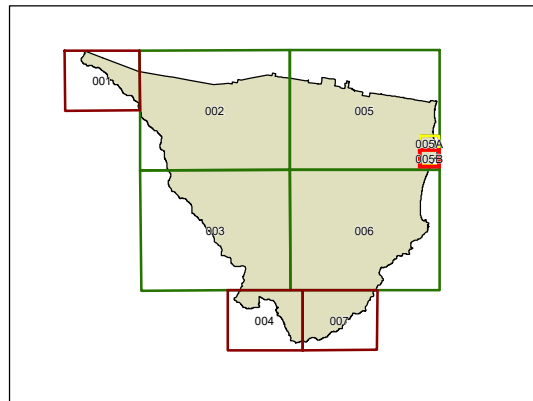
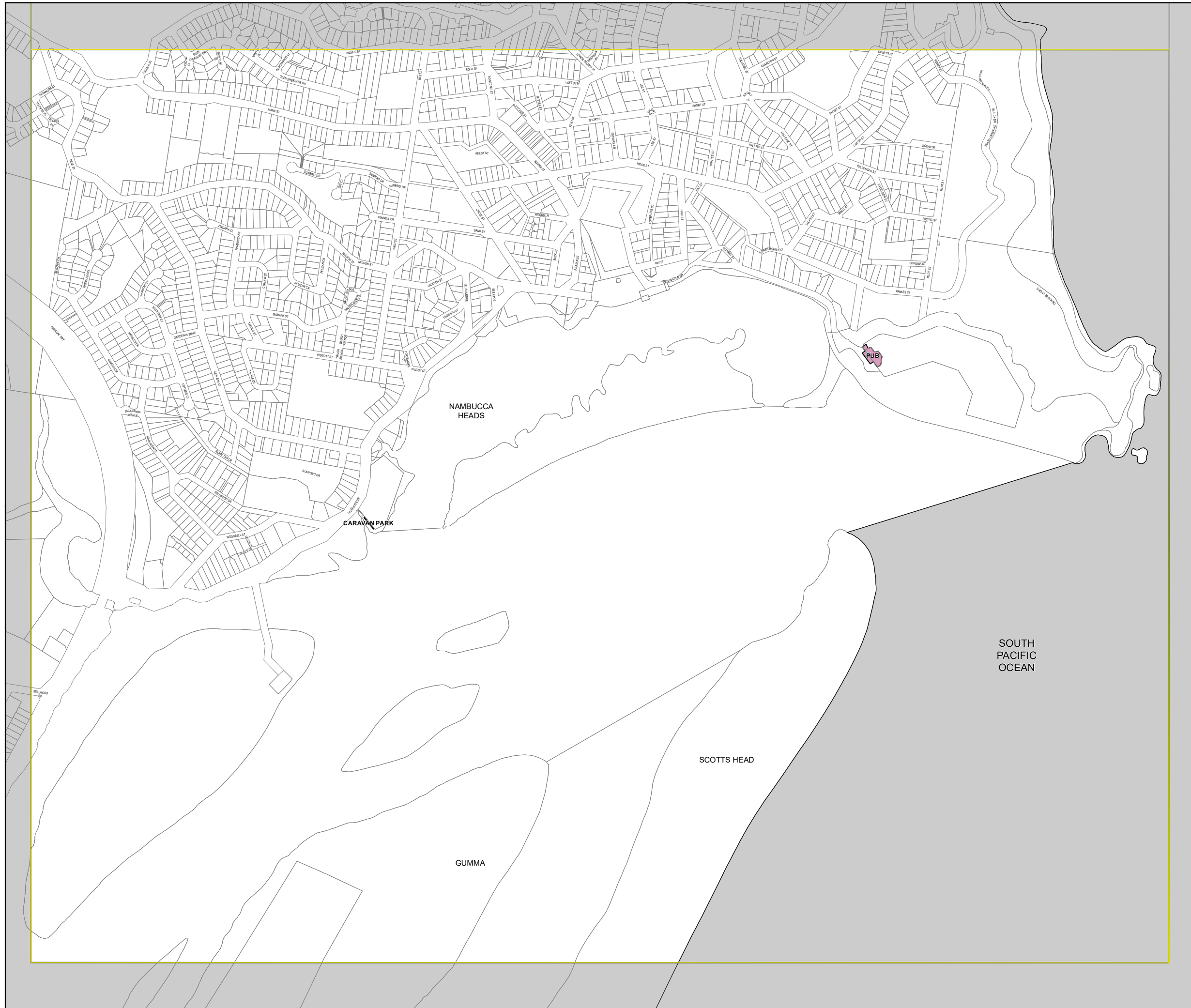
Additional Permitted Uses

 Additional Permitted Uses

Cadastral

Base Data 01/02/2008 © LPI

Addendum Data 04/11/2020 © Nambucca Valley Council



100 50 0 100 200 300 m

Scale: 1:10,000 @ A3

Projection: GDA 1994
Zone 56

Map Identification Number:
5700_COM_APU_005B_010_20201104