






Nambucca Local Environmental Plan 2010

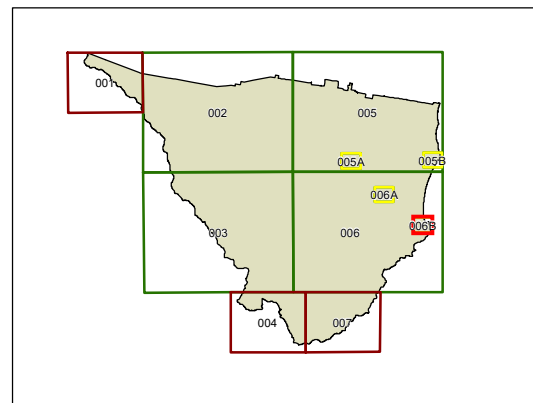
Heritage Map - Sheet HER_006B

Heritage

-  Conservation Area - General
-  Aboriginal place of Heritage Significance
-  Item - General

Cadastre

Base Data 01/02/2008 © LPI
Addendum Date 21/07/2020 © Nambucca Valley Council



100 50 0 100 200 300 m

Scale: 1:10,000 @ A3

Projection: GDA 1994
Zone 56
Map Identification Number:
5700_COM_HER_006B_010_20201104

