



Nambucca Local Environmental Plan 2010

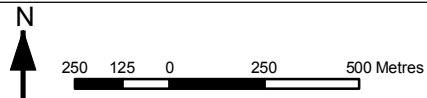
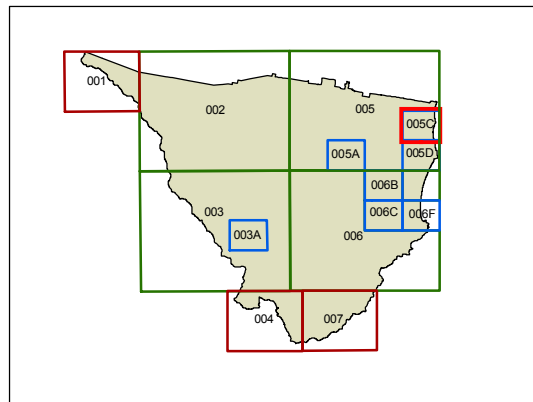
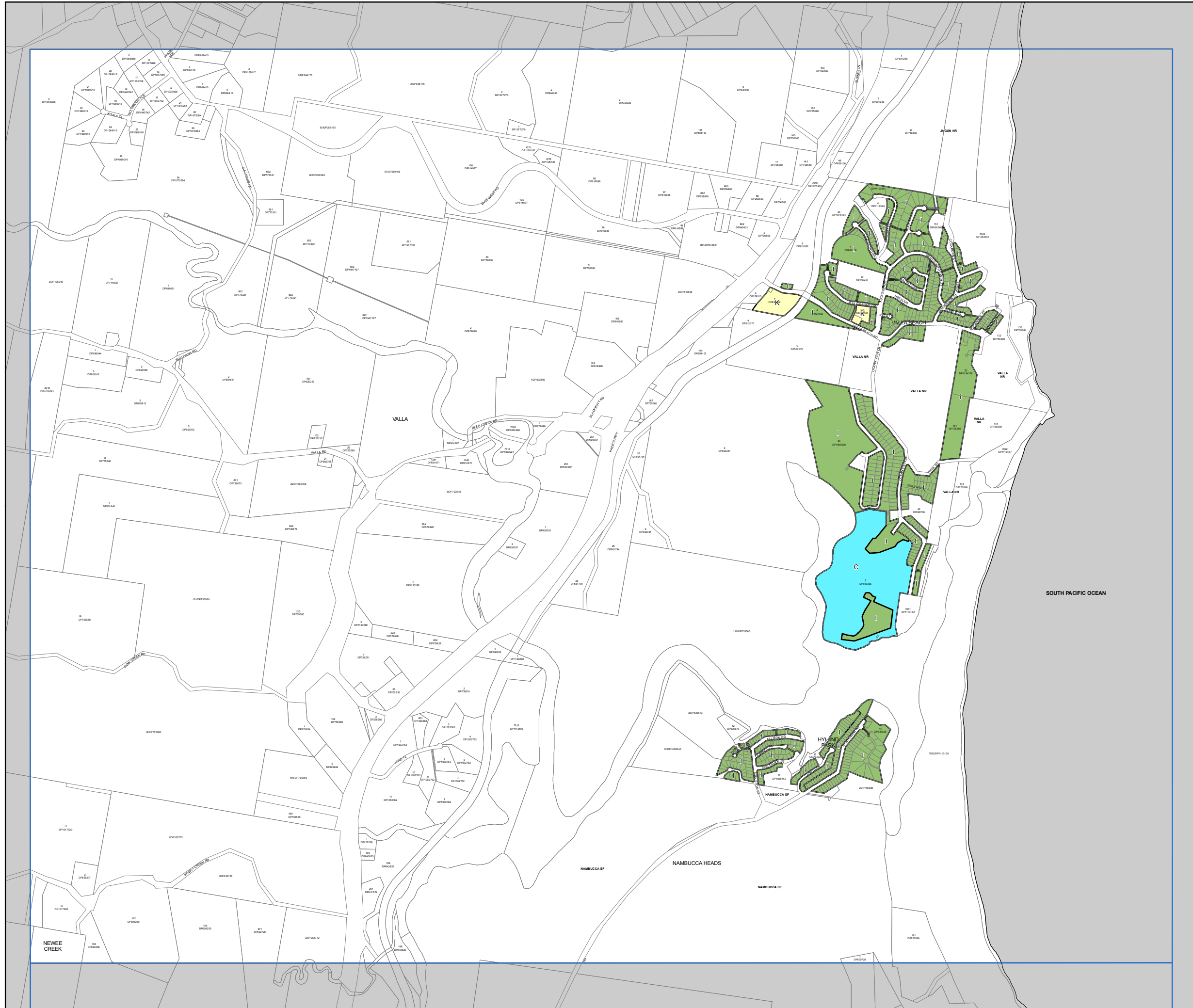
Height of Buildings Map - Sheet HOB_005C

Maximum Building Height (m)

- C 5
- F 6.5
- I 8.5
- K 10
- M 12
- N 14
- Q 20

Cadastre

Base Data 01/02/2008 © Land and Property Information
 Addendum Data 15/06/2010 © Nambucca Shire Council



Projection: GDA 1994
 Zone 56
 Map Identification Number:
 5700_COM_HOB_005C_020_20120626