

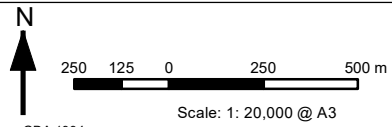
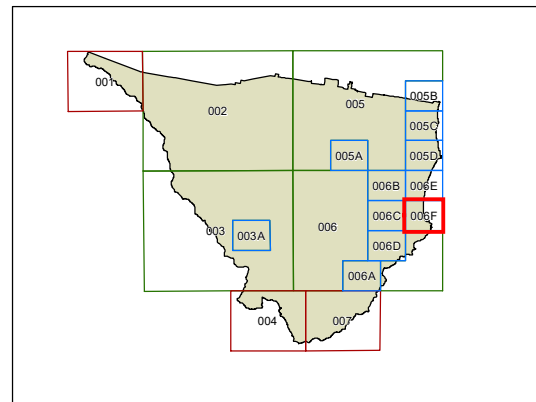


Land Reclassification  
(Part Lots) Map - Sheet RPL\_006F

 Operational Land

**Cadastre**

 Base Data 01/02/2008 © Spatial Services  
Addendum Data 09/01/2023 © Nambucca  
Valley Council



Projection: GDA 1994  
Zone 56  
Map Identification Number:  
5700\_COM\_RPL\_006F\_020\_20230427

