



**Narrandera Local Environmental Plan 2013**

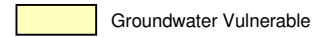
Wetlands Map  
Groundwater Vulnerability Map  
Watercourse Map  
- Sheet CL2\_001

**Wetlands**



Wetland

**Groundwater**



Groundwater Vulnerable

**Watercourse**


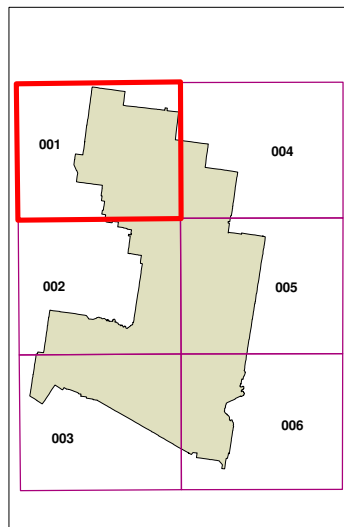


Watercourse

**Cadastre**



Cadastre 19/02/2013 © LPI



Projection: GDA 1994  
Zone 55

Scale: 1:160,000 @ A3

Map Identification Number:  
5800\_COM\_CL2\_001\_160\_20130619

