



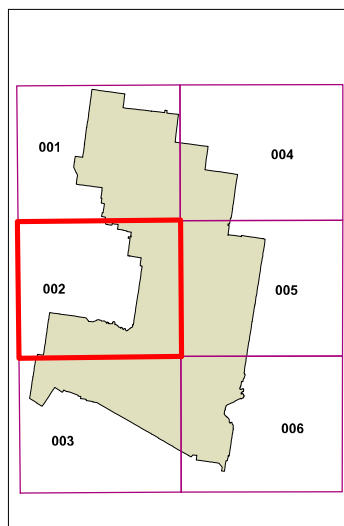




**Narrandera Local
Environmental
Plan 2013**

Wetlands Map
Groundwater Vulnerability Map
Watercourse Map
- Sheet CL2_002

- Wetlands**
 Wetland
- Groundwater**
 Groundwater Vulnerable
- Watercourse**
 Watercourse
- Cadastre**
 Cadastre 19/02/2013 © LPI



0 2 4 6
Kilometres

Projection: GDA 1994
Zone 55

Scale: 1:160,000 @ A3

Map Identification Number:
5800_COM_CL2_002_160_20130619

