



**Narrandera Local
Environmental
Plan 2013**

Wetlands Map
Groundwater Vulnerability Map
Watercourse Map
- Sheet CL2_004

Wetlands



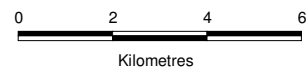
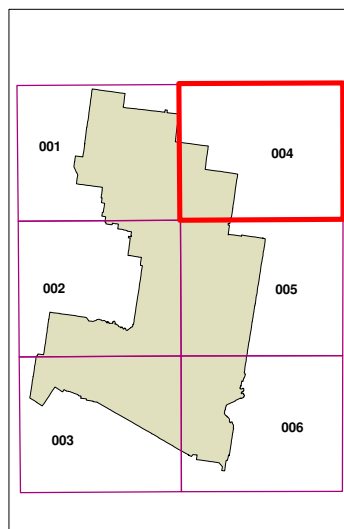
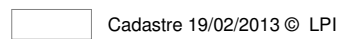
Groundwater



Watercourse



Cadastre



Projection: GDA 1994
Zone 55

Scale: 1:160,000 @ A3

Map Identification Number:
5800_COM_CL2_004_160_20130619

