




Narrandera Local Environmental Plan 2013

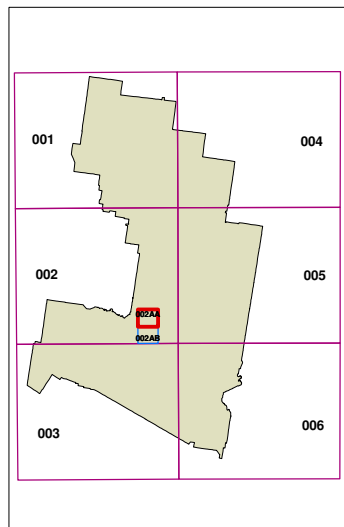
Flood Planning Map - Sheet FLD_002AA

Flood Planning Land

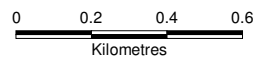
 Flood Planning Area

Cadastre

 Cadastre 19/02/2013 © LPI



Projection: GDA 1994
Zone 55



Scale: 1:20,000 @ A3

Map Identification Number:
5800_COM_FLD_002AA_020_20130618

