




Narrandera Local Environmental Plan 2013

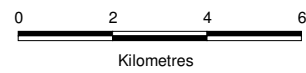
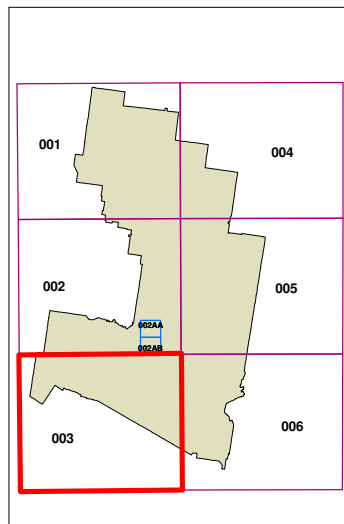
Flood Planning Map - Sheet FLD_003

Flood Planning Land

 Flood Planning Area

Cadastre

 Cadastre 19/02/2013 © LPI



Projection: GDA 1994
Zone 55

Scale: 1:160,000 @ A3

Map Identification Number:
5800_COM_FLD_003_160_20130618

