





# Narrandera Local Environmental Plan 2013

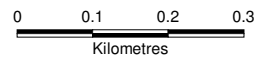
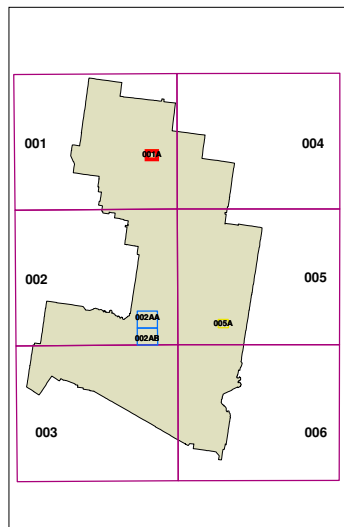
Heritage Map - Sheet HER\_001A

### Heritage

 Item - General

### Cadastral

 Cadastral 19/02/2013 © LPI



Projection: GDA 1994  
Zone 55

Scale: 1: 10,000 @ A3

Map Identification Number:  
5800\_COM\_HER\_001A\_010\_20130612

