




# Narrandera Local Environmental Plan 2013

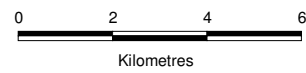
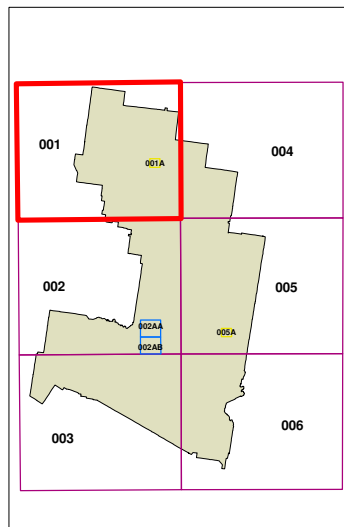
Heritage Map - Sheet HER\_001

### Heritage

 Item - General

### Cadastre

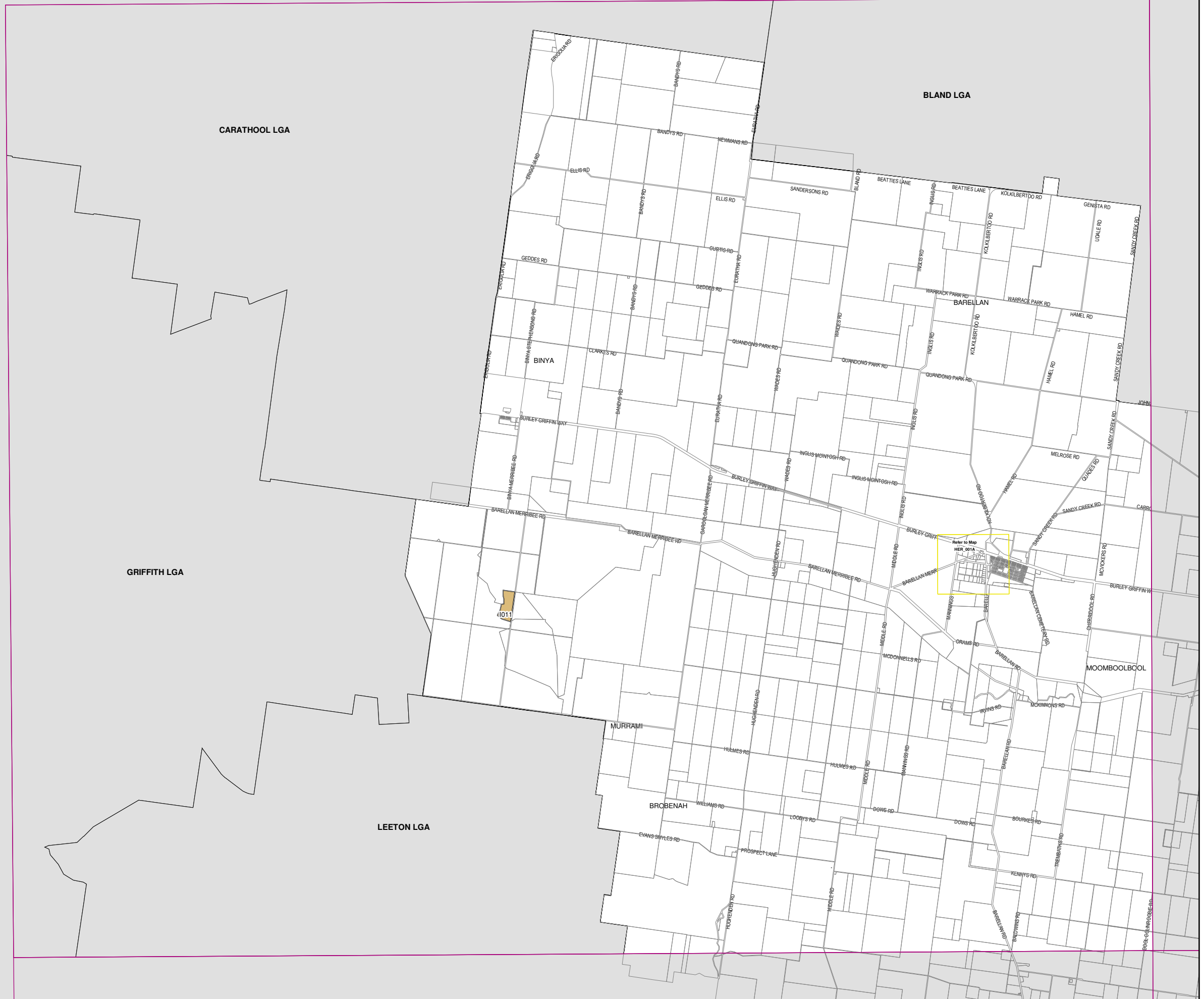
 Cadastre 19/02/2013 © LPI



Projection: GDA 1994  
Zone 55

Scale: 1:160,000 @ A3

Map Identification Number:  
5800\_COM\_HER\_001\_160\_20130618



LGA