




Narrandera Local Environmental Plan 2013

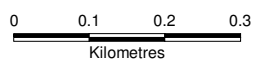
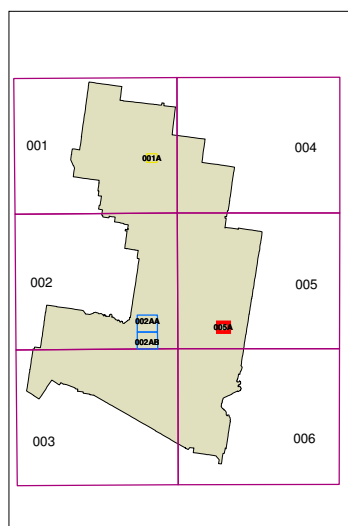
Heritage Map - Sheet HER_005A

Heritage

 Item - General

Cadastre

 Cadastre 19/02/2013 © LPI



Projection: GDA 1994
Zone 55

Scale: 1: 10,000 @ A3

Map Identification Number:
5800_COM_HER_005A_010_20130618

