





Narrandera Local Environmental Plan 2013

Land Application Map - Sheet LAP_001

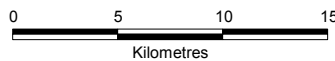
-  LGA Boundary
- LEP Land Application**
-  Included
-  DM Deferred Matter

- Cadastre**
-  Cadastre 19/02/2013 © LPI

Map Identification Number:
5800_COM_LAP_001_360_20130618



Projection: GDA 1994
Zone 55



Scale: 1:360,000 @ A3

