





Narromine Local Environmental Plan 2011

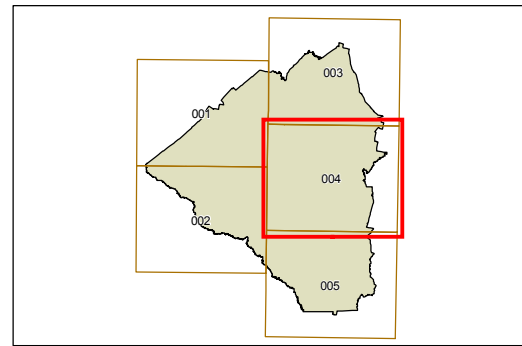
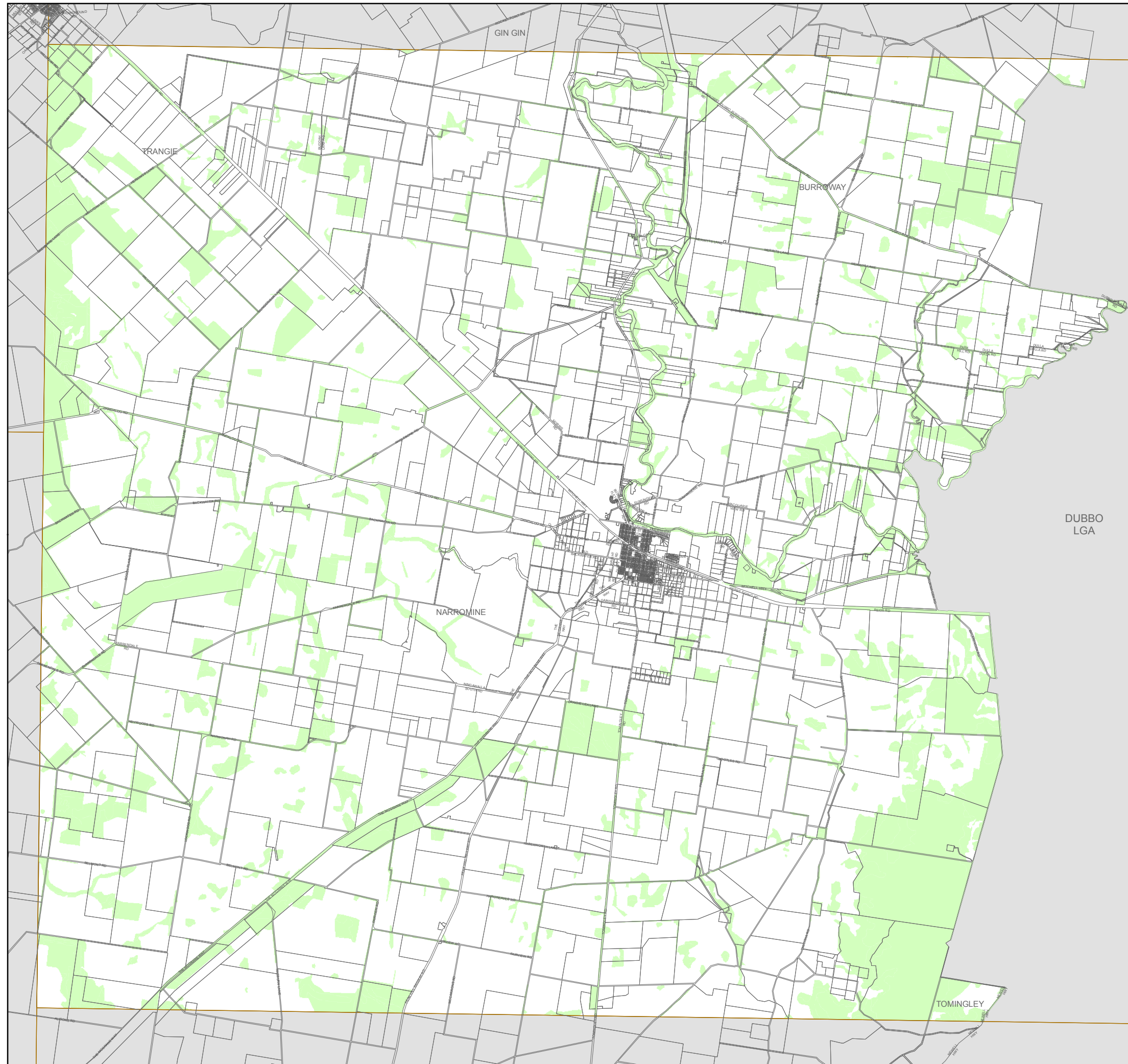
Terrestrial Biodiversity Map Sheet BIO_004

Biodiversity

 Sensitive Area

Cadastre

 Cadastre 14/12/2010 © Land and Property Information (LPI)



0 1.5 3 6 Kilometres

Scale: 160,000 @ A3

Projection: GDA 1994
MGA Zone 55

Map identification number: 5850_COM_BIO_004_160_20111107