




# Narromine Local Environmental Plan 2011

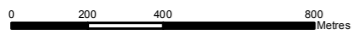
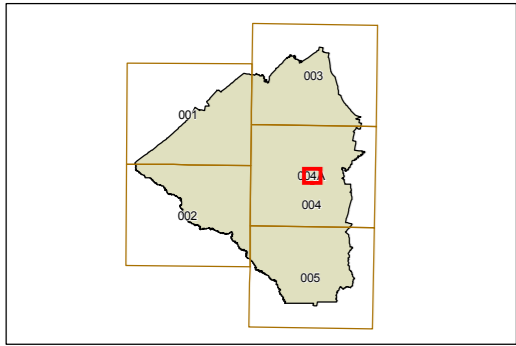
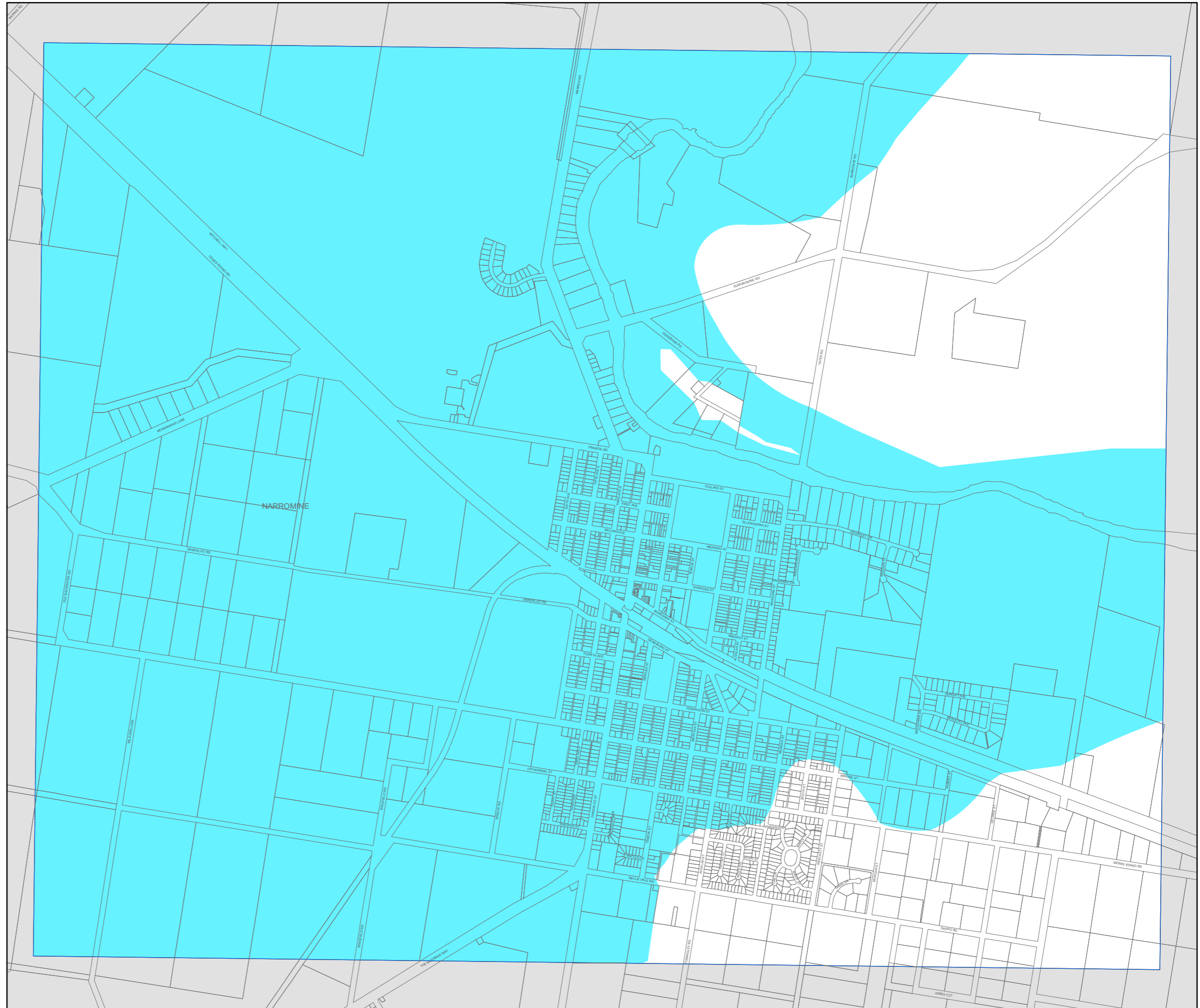
## Flood Planning Map Sheet FLD\_004A

### Flood Planning Land

 Flood Planning Area

### Cadastre

 Cadastre 14/12/2010 © Land and Property Information (LPI)



Scale: 20,000 @ A3

Projection: GDA 1994  
MGA Zone 56

Map identification number: 5850\_COM\_FLD\_004A\_020\_20111027