




# Narromine Local Environmental Plan 2011

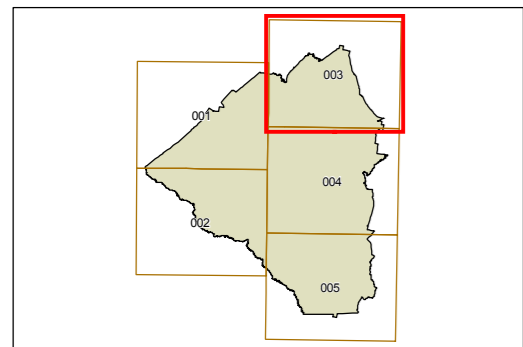
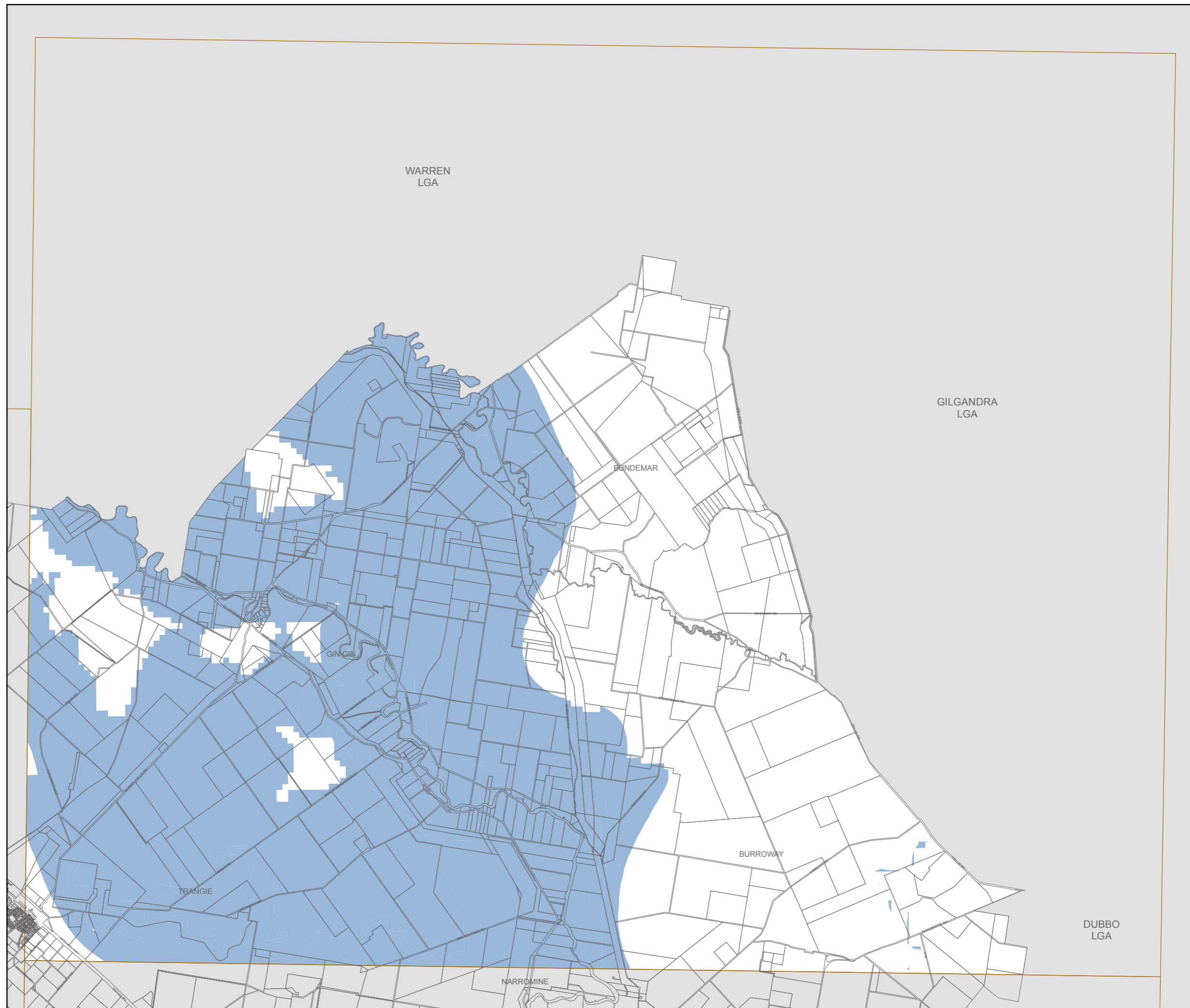
## Groundwater Vulnerability Map - Sheet GRV\_003

### Groundwater

 Vulnerable Land

### Cadastre

 Cadastre 14/12/2010 © Land and Property Information (LPI)



0 1.5 3 6 Kilometres

Scale: 160,000 @ A3

Projection: GDA 1994  
MGA Zone 55

Map identification number: 5850\_COM\_GRV\_003\_160\_20111027